



# APPENDIX B

## BASE MAPS



# LIST

G-B35 - Key Plan

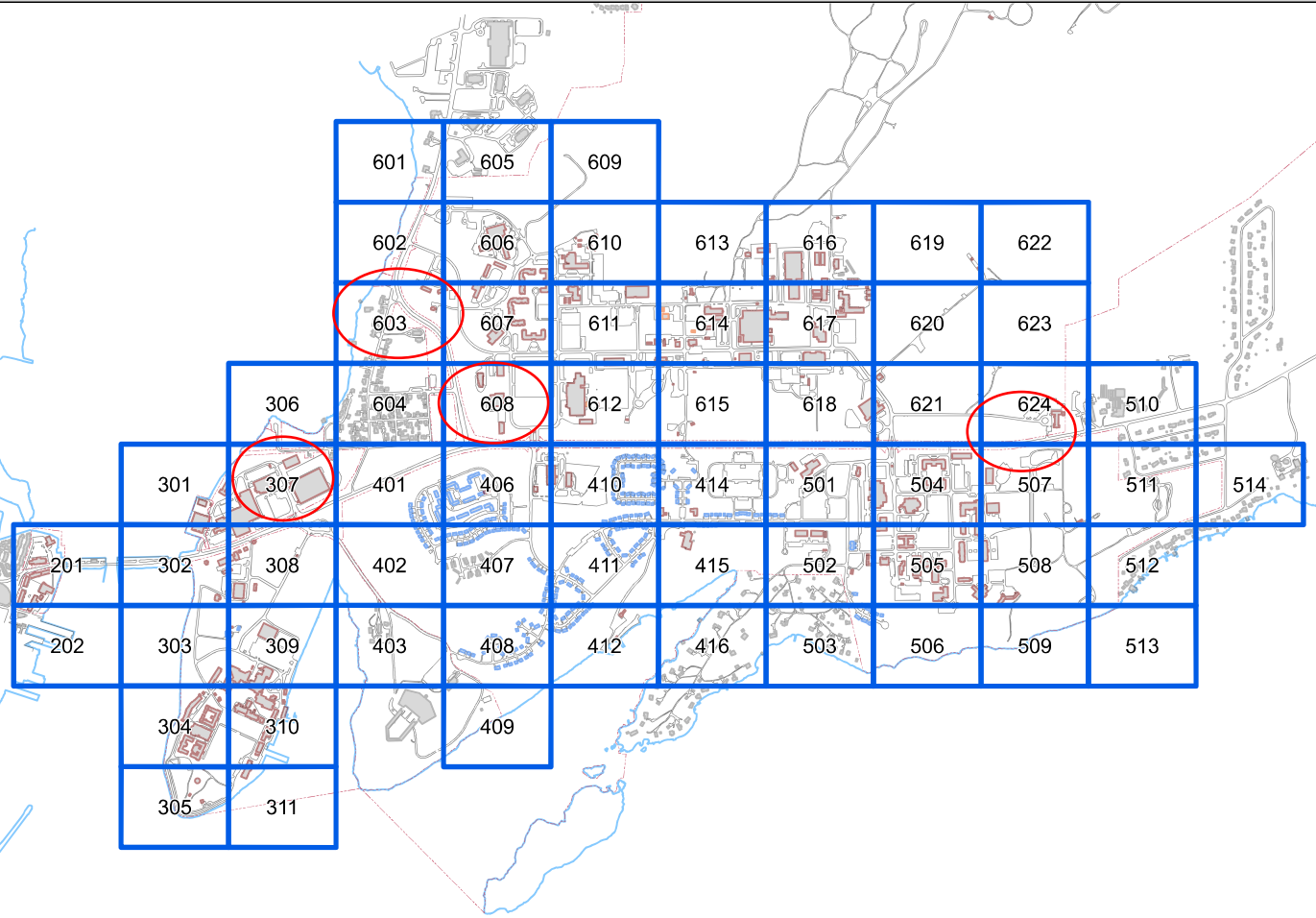
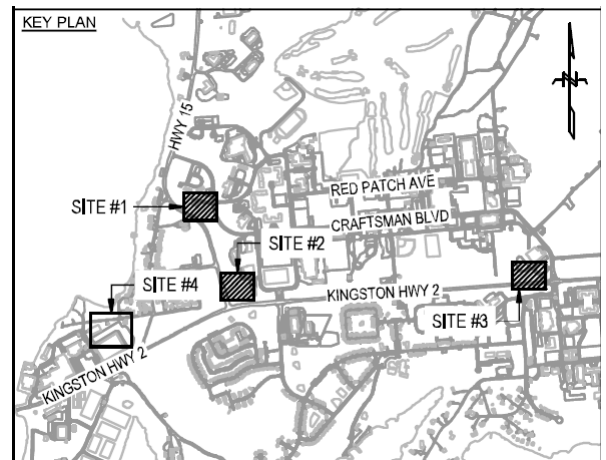
G-B35-8451/4 - Water Layout

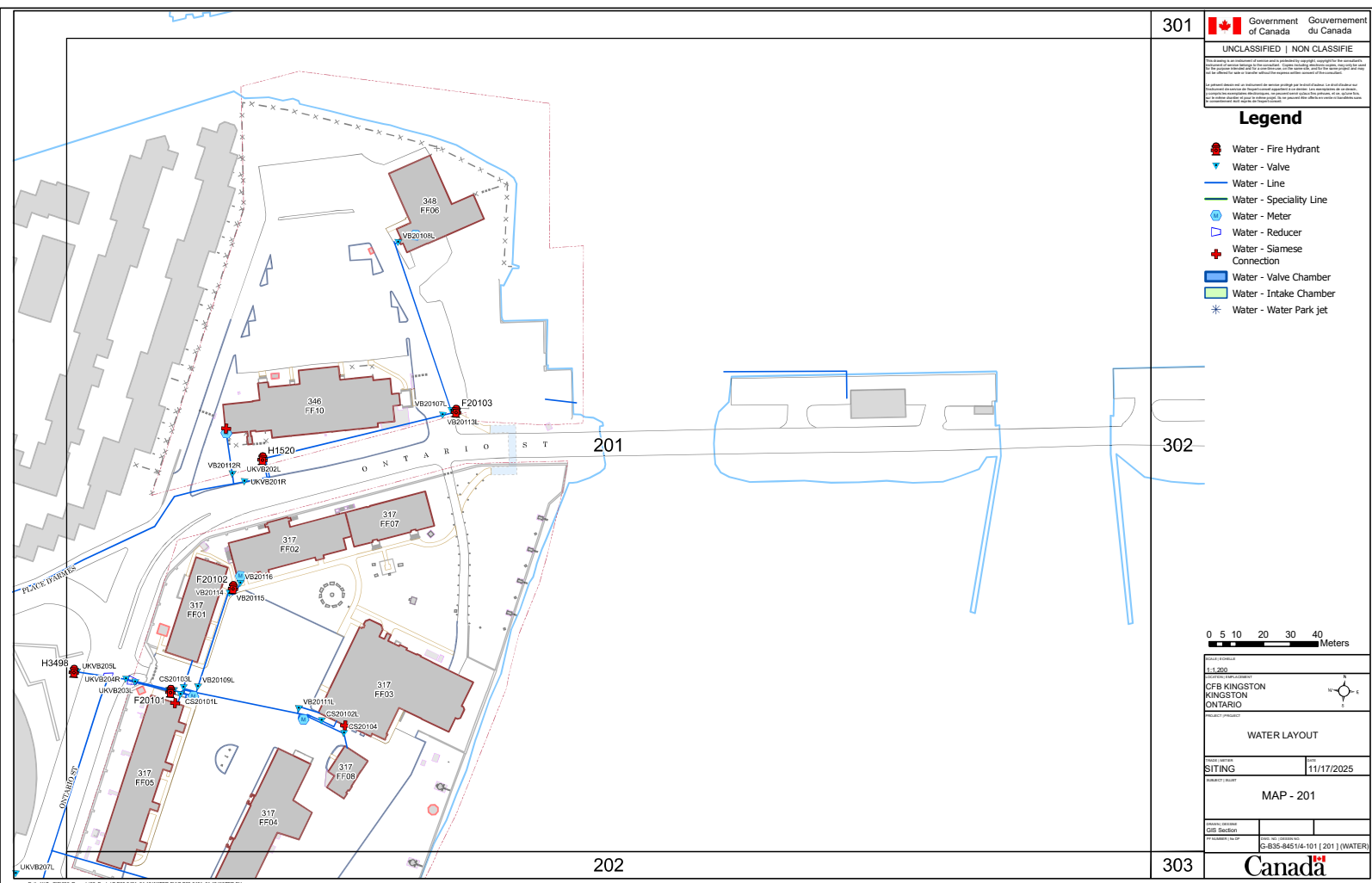
G-B35-8451/1 - All Utilities

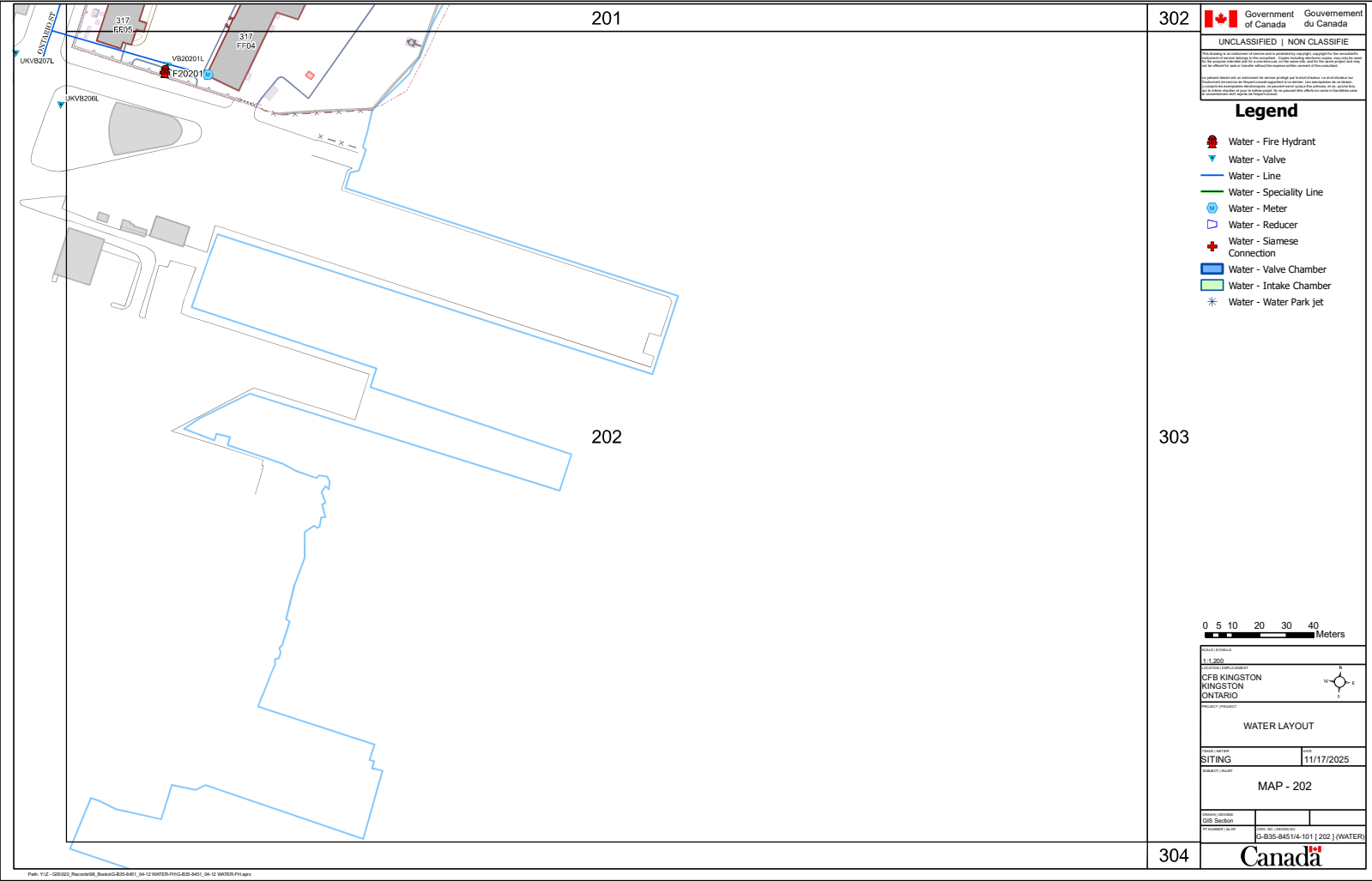
Drawings included to aid in sequencing, commissioning and awareness.

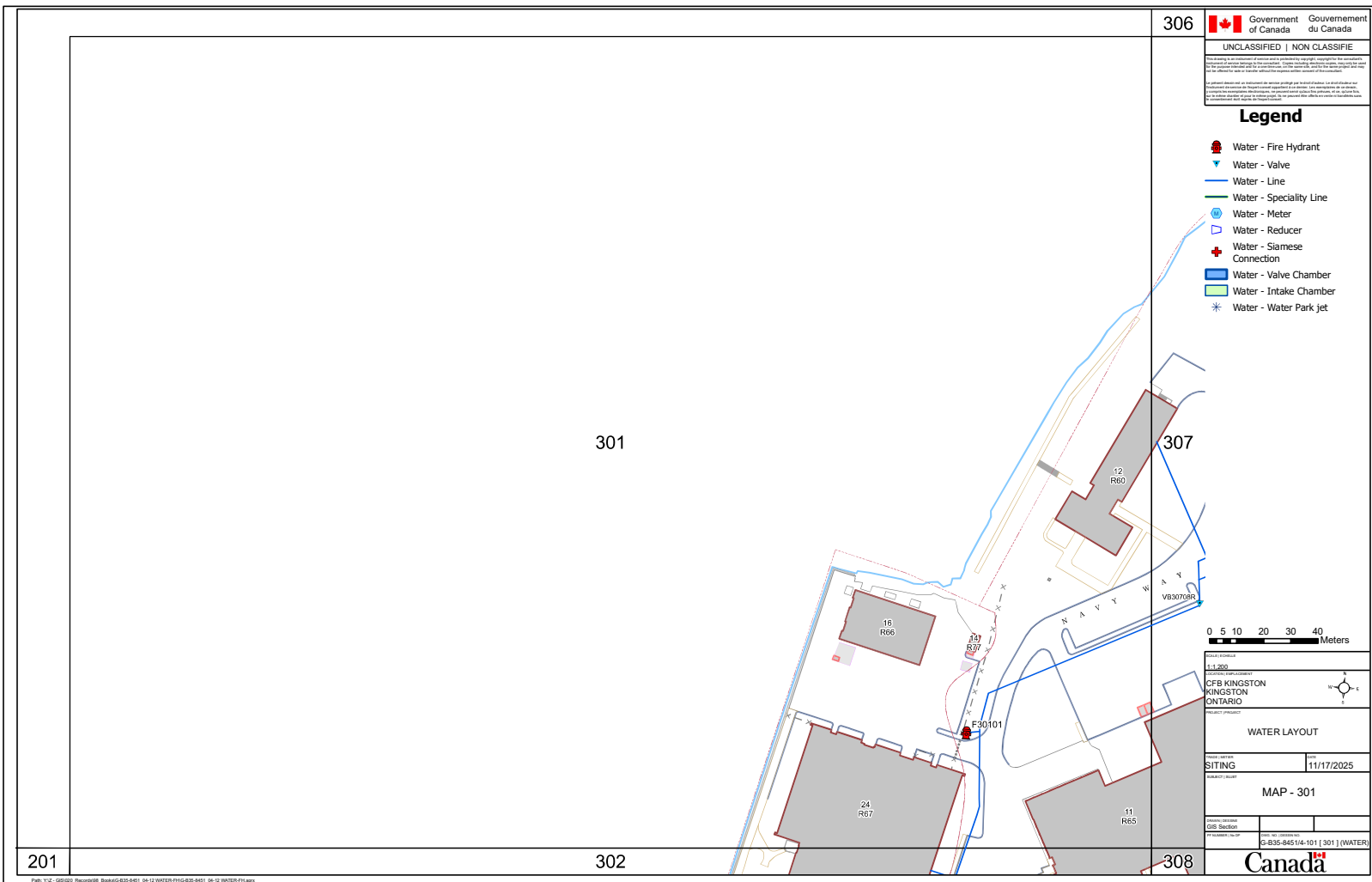
These do not supersede project specific drawings or locates.

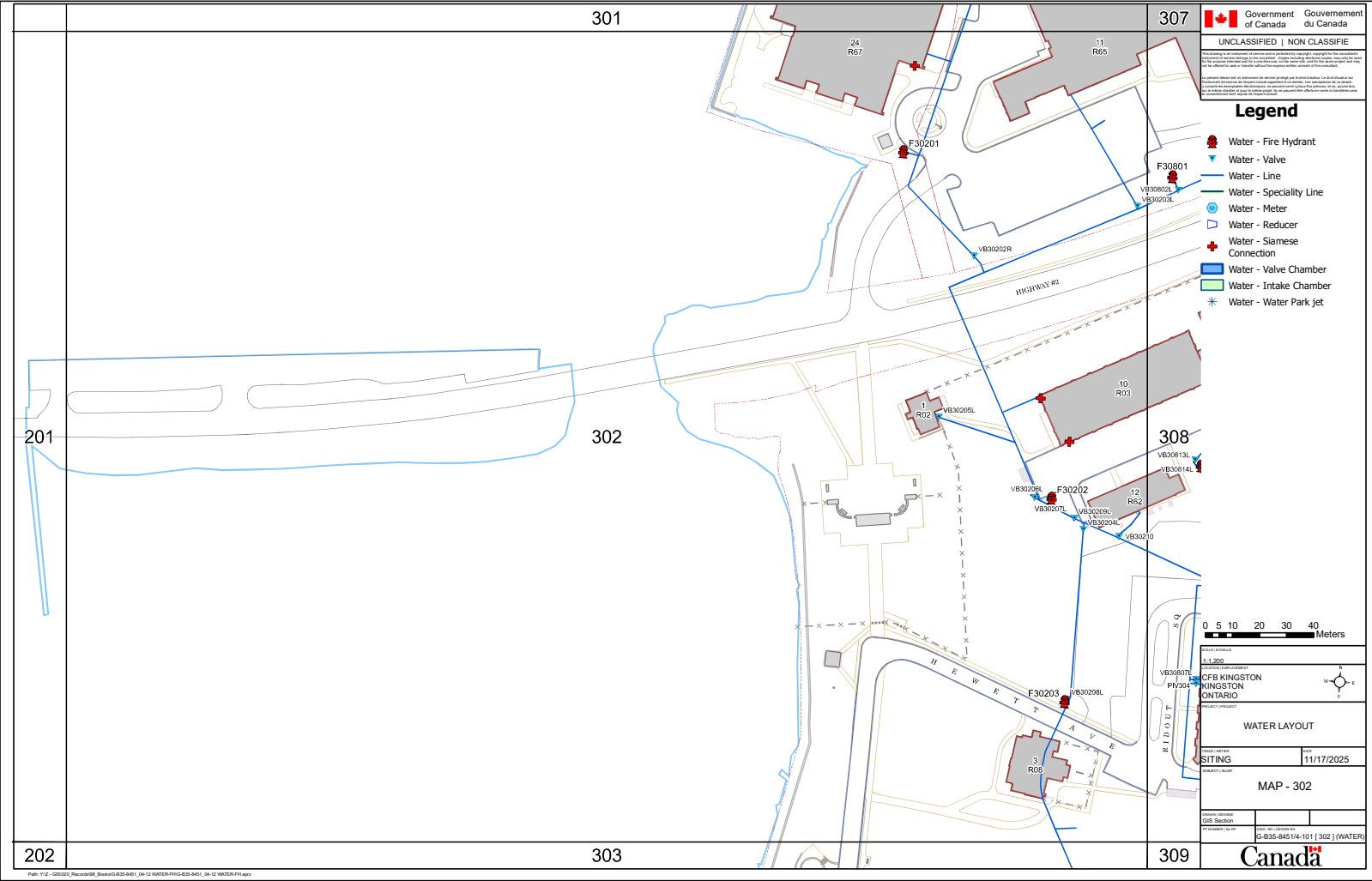


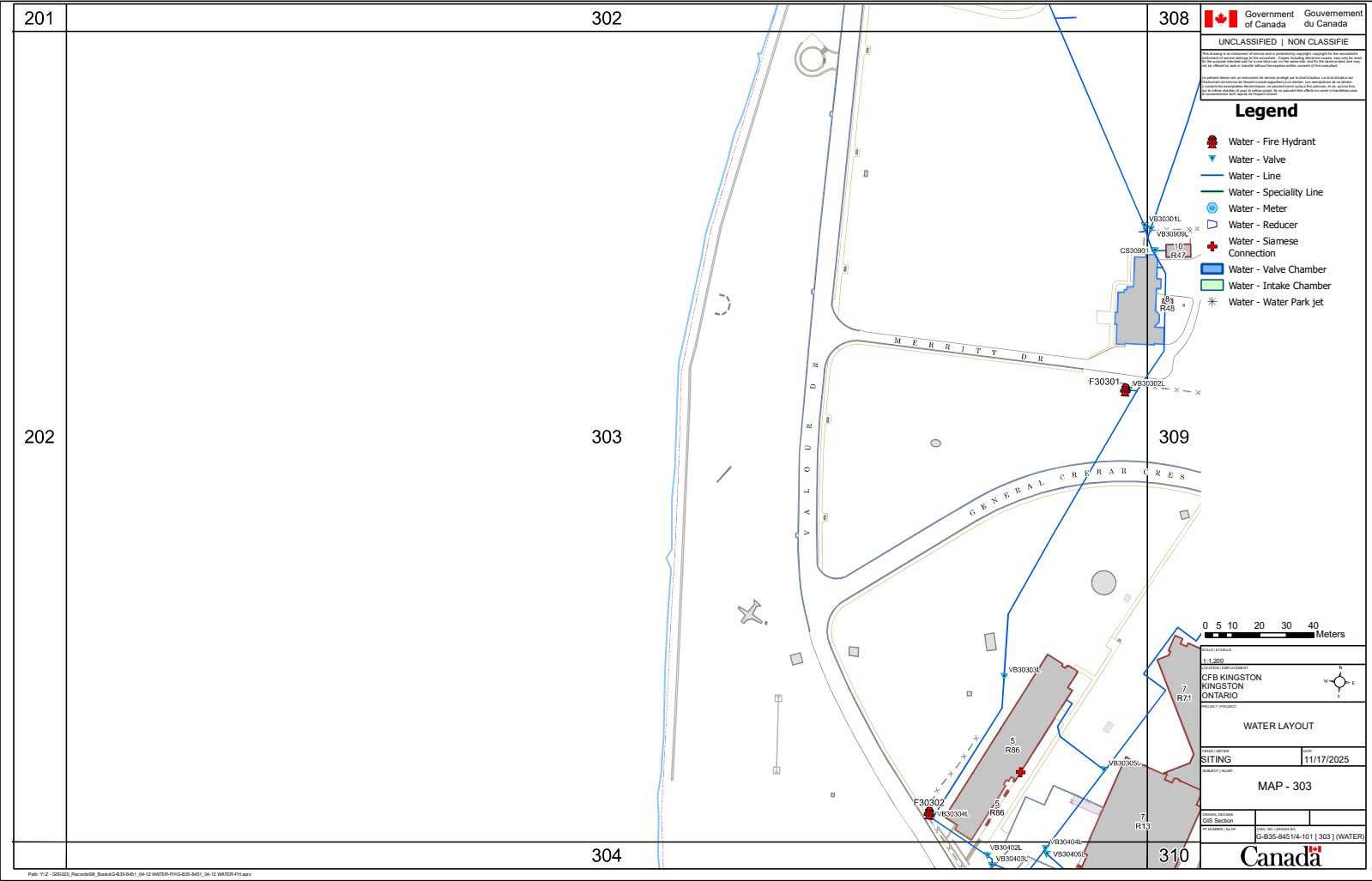












202

303

309



Government  
of Canada

Gouvernement  
du Canada

UNCLASSIFIED | NON CLASSIFIÉ

Not to be used for any purpose other than the one for which it was prepared. It is not to be reproduced, stored in a retrieval system, or transmitted in any form or by any means, electronic, mechanical, photocopying, recording, or by any information storage and retrieval system, without the prior written permission of the Canadian Forces Engineering Centre.

Ne pas utiliser pour aucune autre fin que celle pour laquelle il a été préparé. Il ne doit pas être reproduit, stocké dans un système de récupération, ou transmis sous quelque forme ou par quelque moyen, électronique, mécanique, par photocopie, enregistrement, ou par tout système de stockage et de récupération d'information, sans la permission écrite préalable du Centre canadien d'ingénierie.

Legend

- Water - Fire Hydrant
- Water - Valve
- Water - Line
- Water - Speciality Line
- Water - Meter
- Water - Reducer
- Water - Siamese Connection
- Water - Valve Chamber
- Water - Intake Chamber
- Water - Water Park jet

0 5 10 20 30 40 Meters

PROJECT INFORMATION

11/200

CFB KINGSTON  
KINGSTON  
ONTARIO

PROJECT PURPOSE

WATER LAYOUT

DATE

11/17/2025

MAP - 304

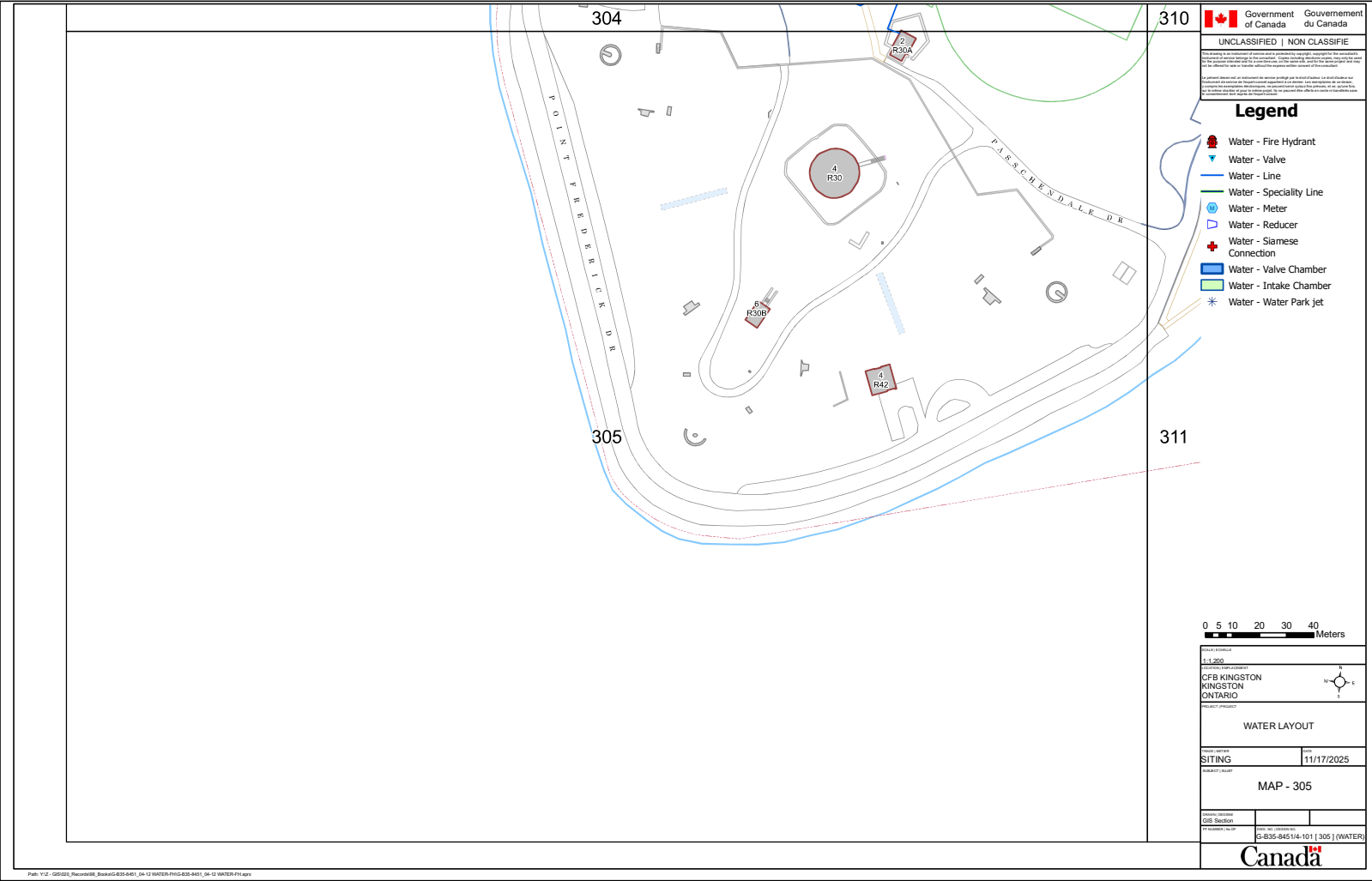
PROJECT LOCATION

GIS: Station

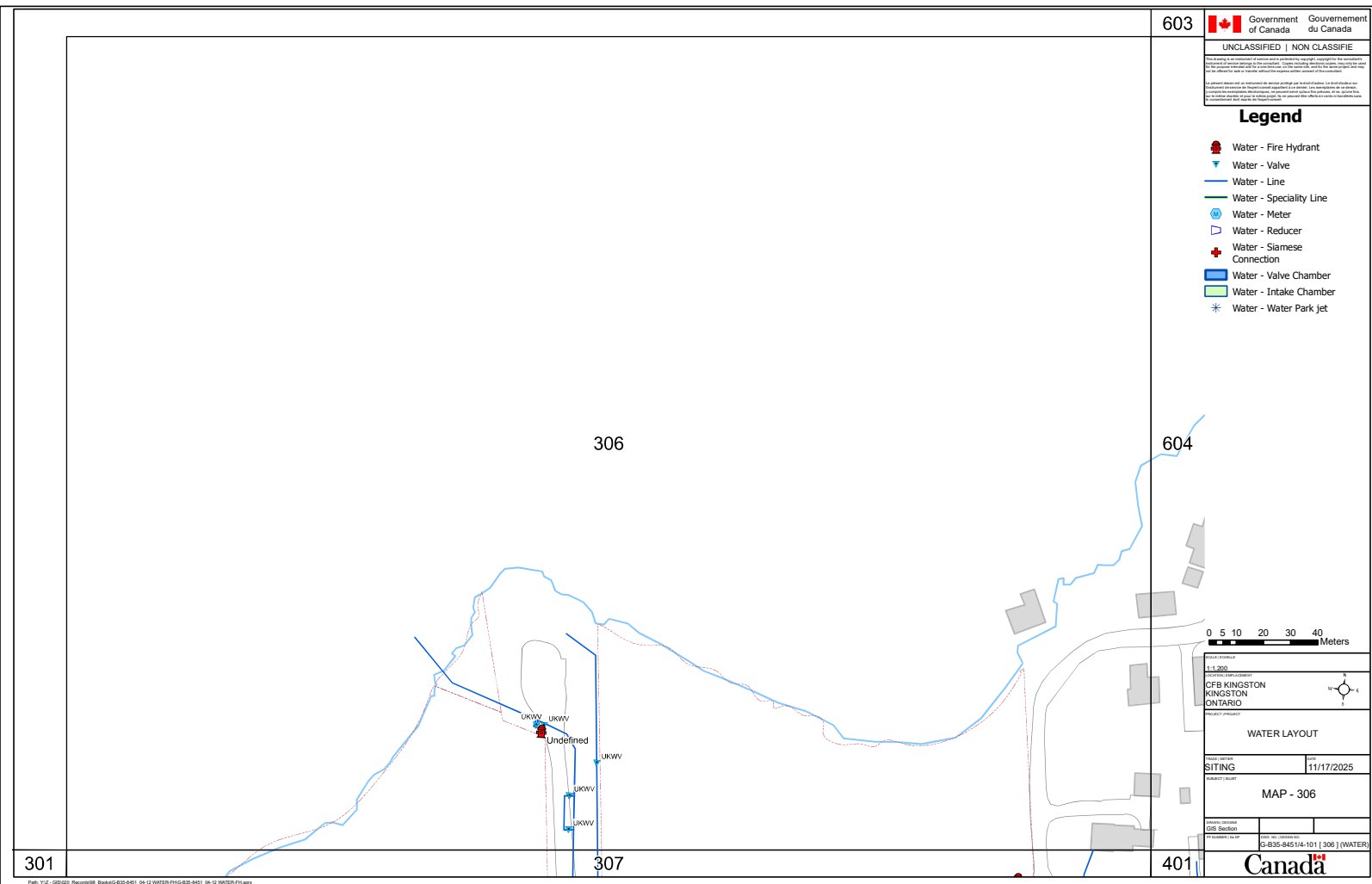
PROJECT NUMBER

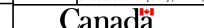


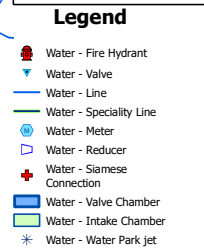
3-835-845/14-101 [ 304 ] (WATER)

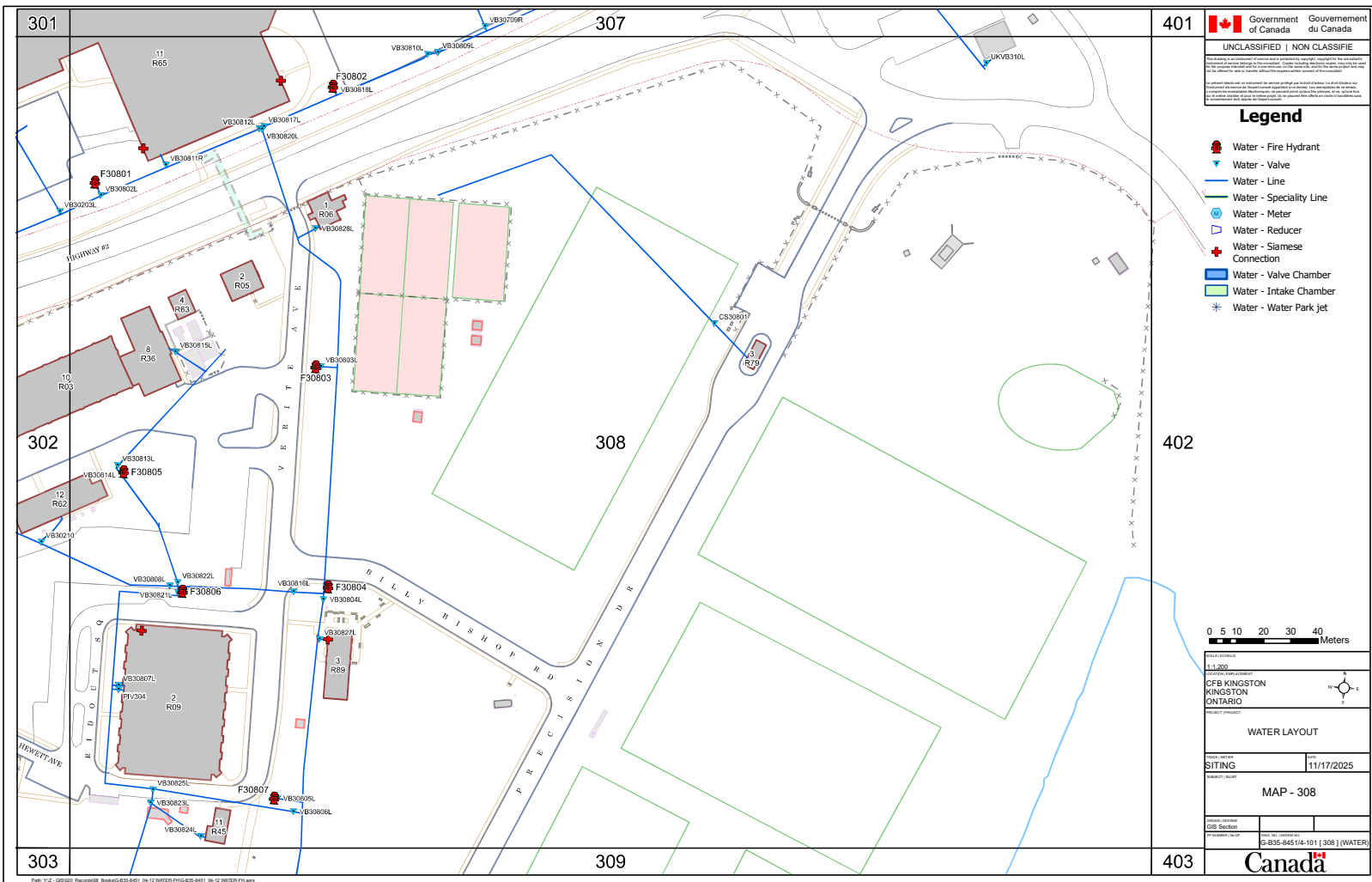
Canada

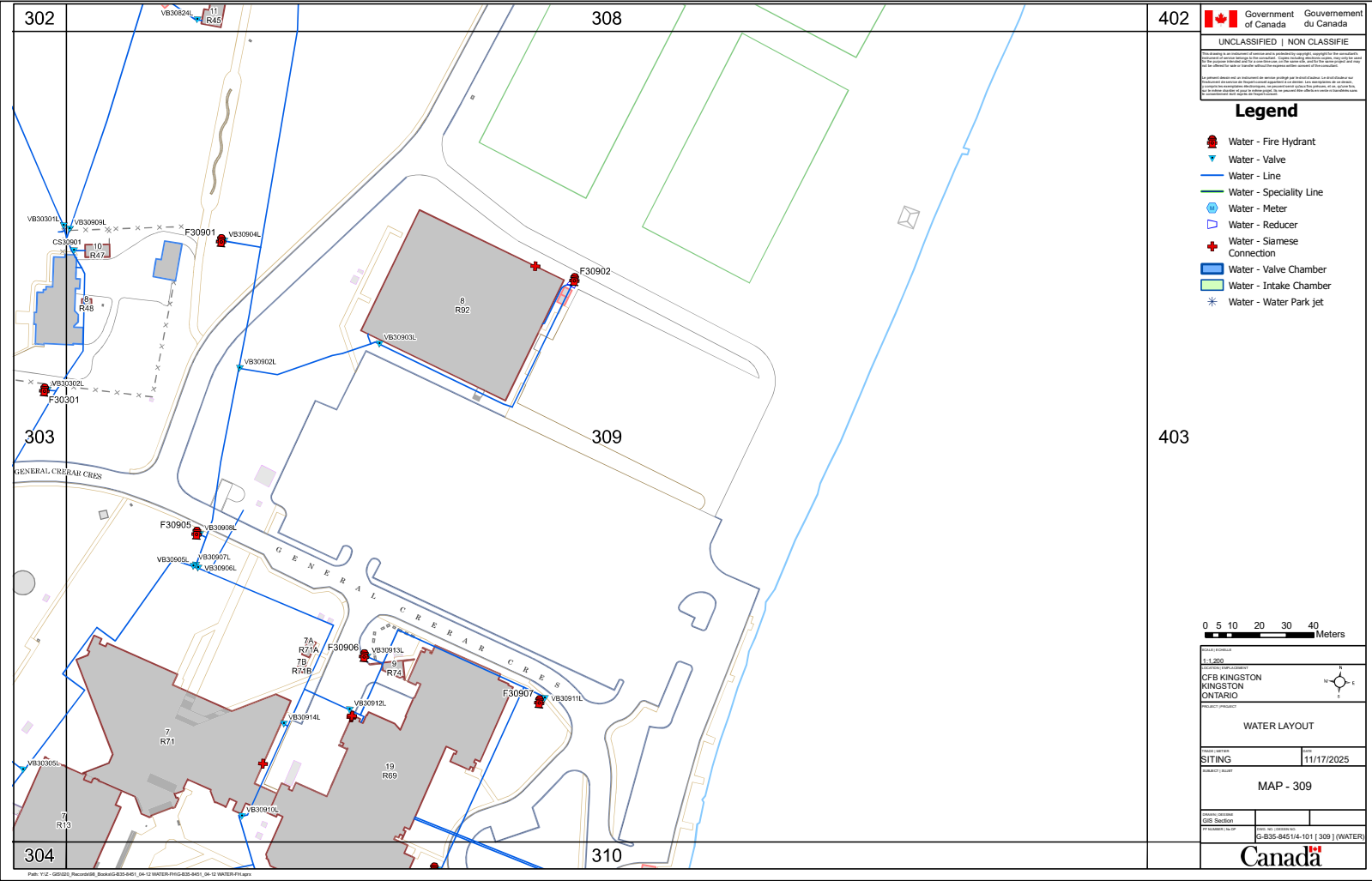




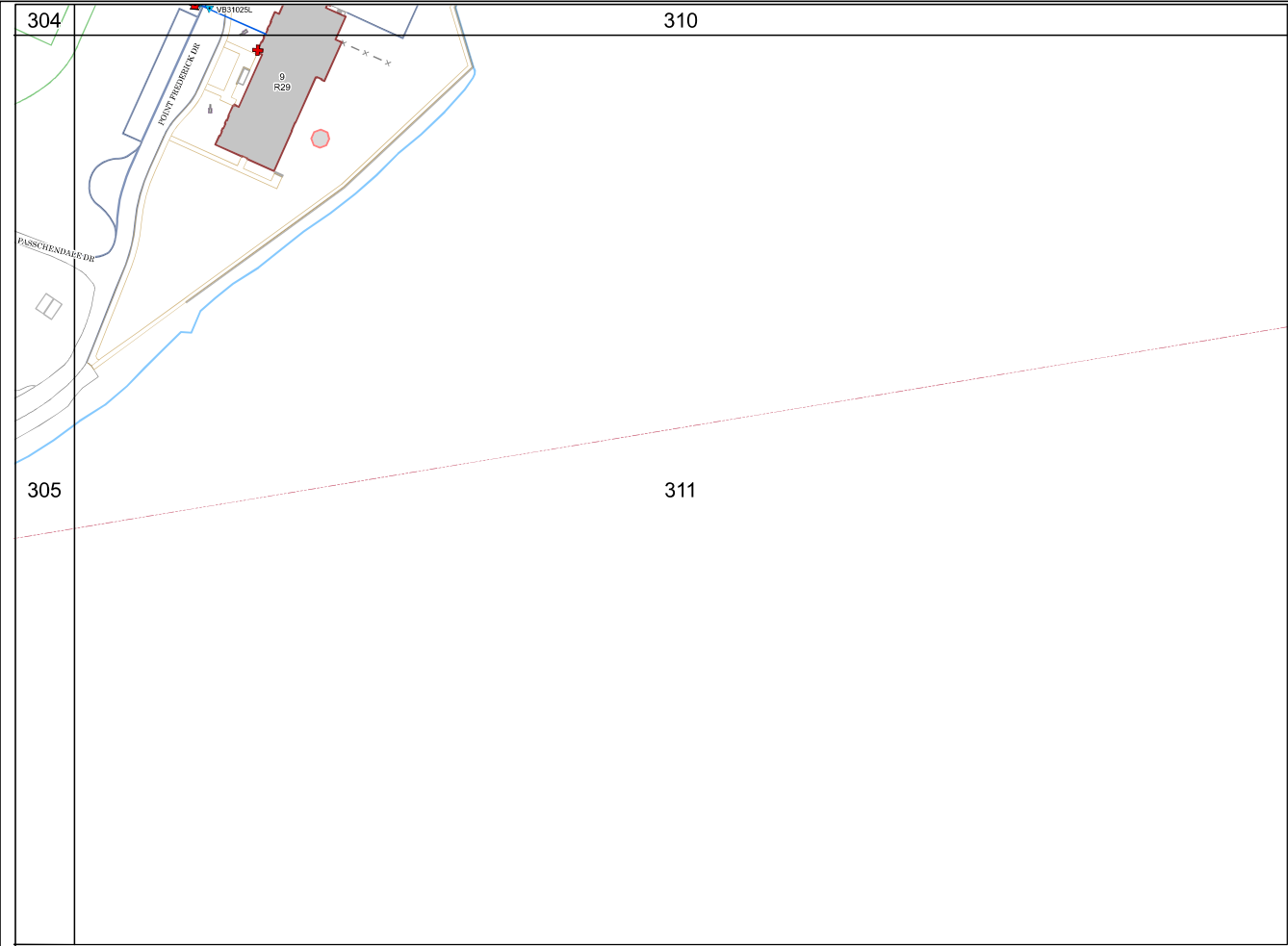












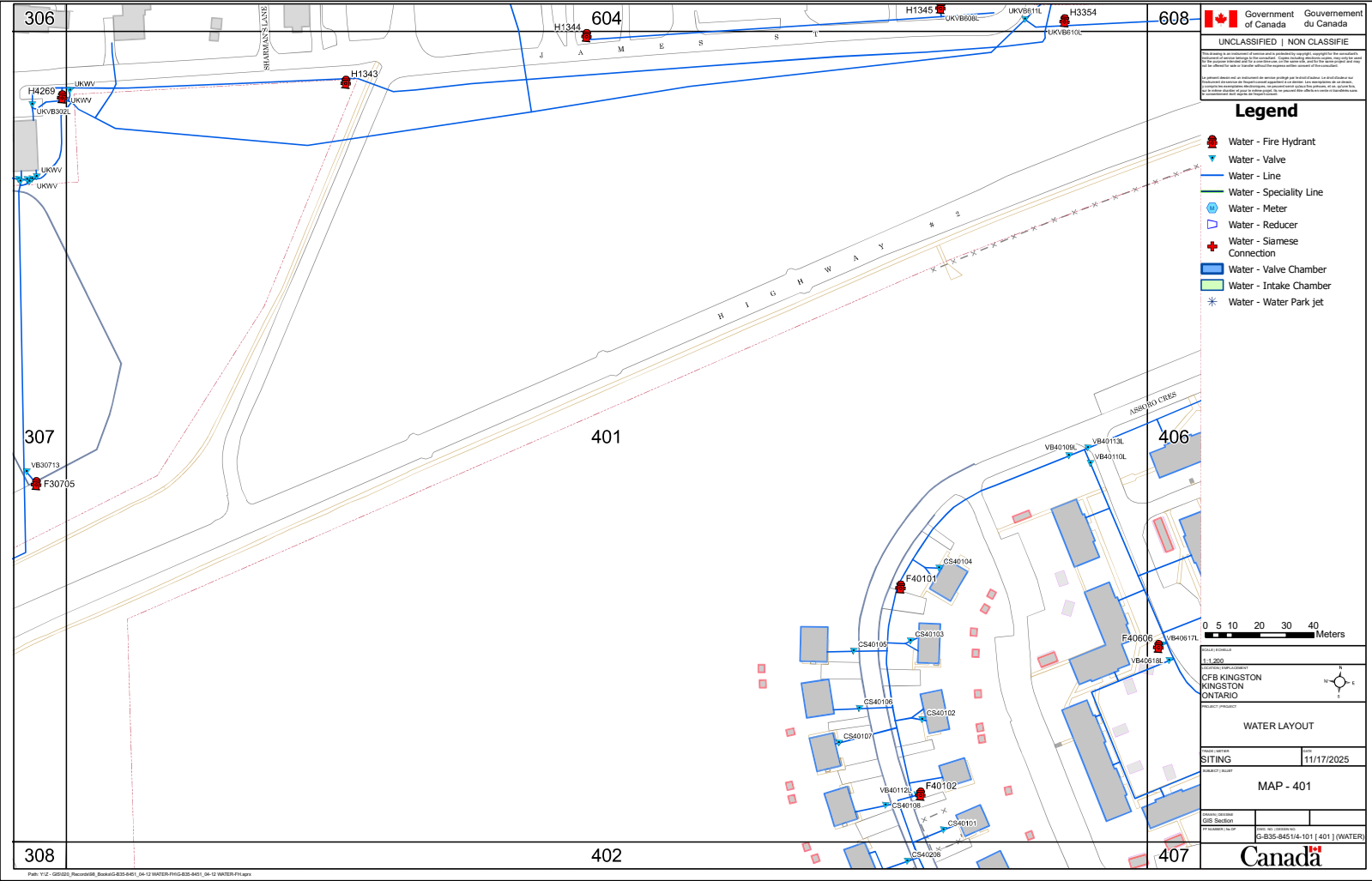
Government of Canada / Gouvernement du Canada  
UNCLASSIFIED / NON CLASSIFIÉ

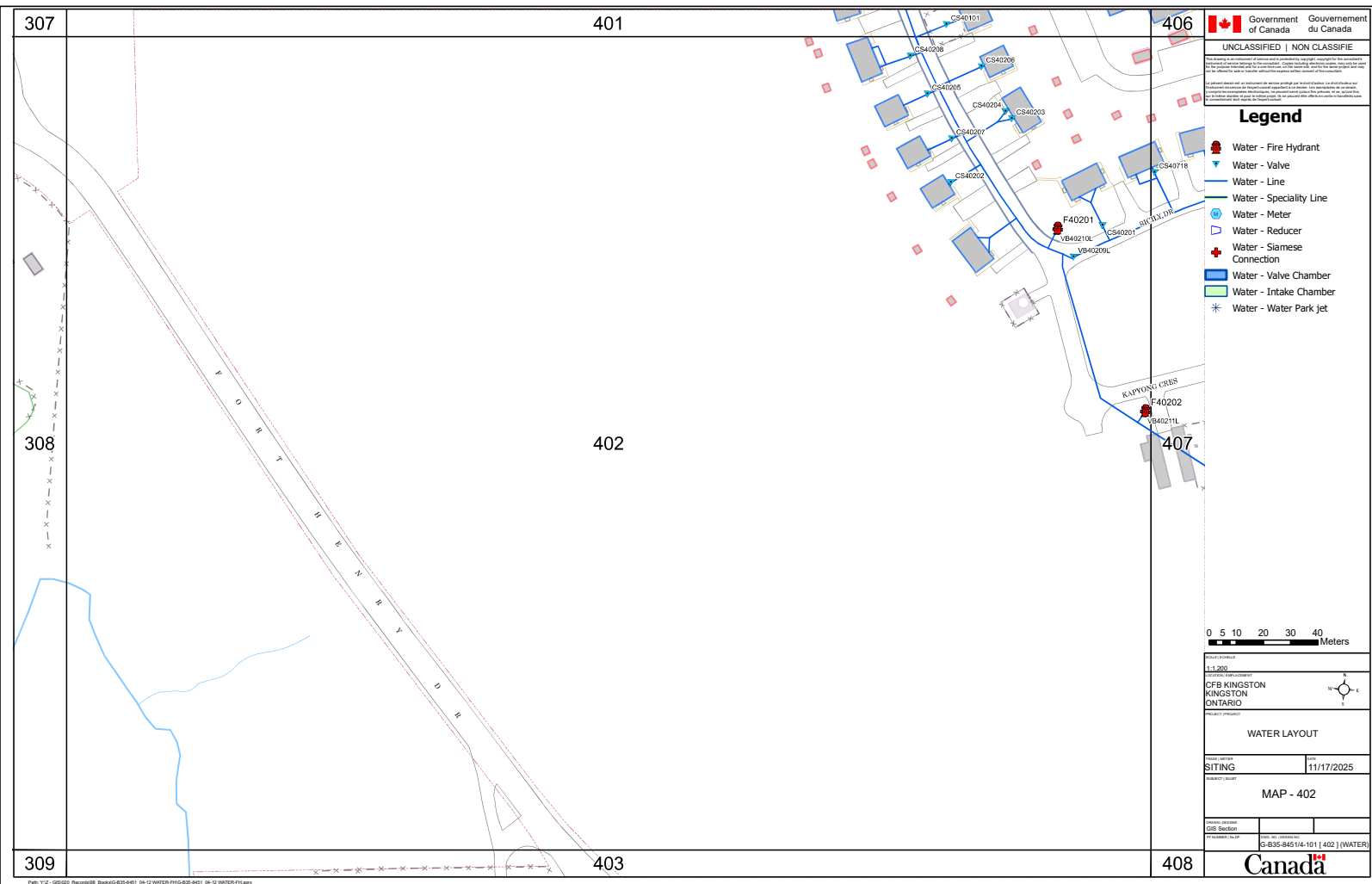
- Legend**
- Water - Fire Hydrant
  - Water - Valve
  - Water - Line
  - Water - Speciality Line
  - Water - Meter
  - Water - Reducer
  - Water - Siamese Connection
  - Water - Valve Chamber
  - Water - Intake Chamber
  - Water - Water Park jet

0 5 10 20 30 40 Meters

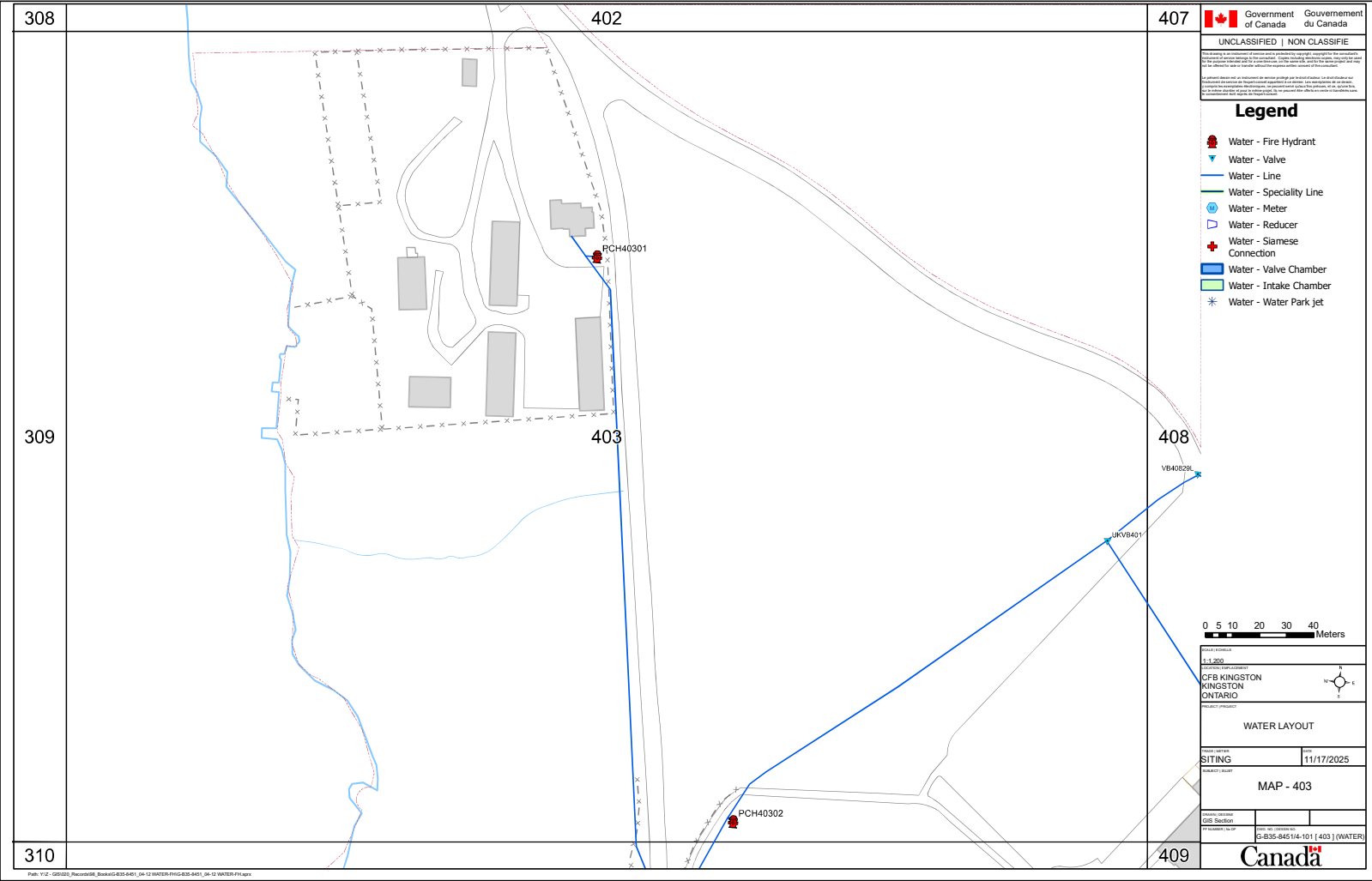
PROJECT INFORMATION	
11/1/2025	
PROJECT LOCATION	
CFB KINGSTON KINGSTON ONTARIO	
PROJECT PURPOSE	
WATER LAYOUT	
PROJECT LOCATION	DATE
SITING	11/17/2025
PROJECT ID NUMBER	
MAP - 311	
PROJECT LOCATION	DATE
GIS Station	11/17/2025
PROJECT ID NUMBER	11/17/2025
G-835-845/14-101 [ 311 ] (WATER)	

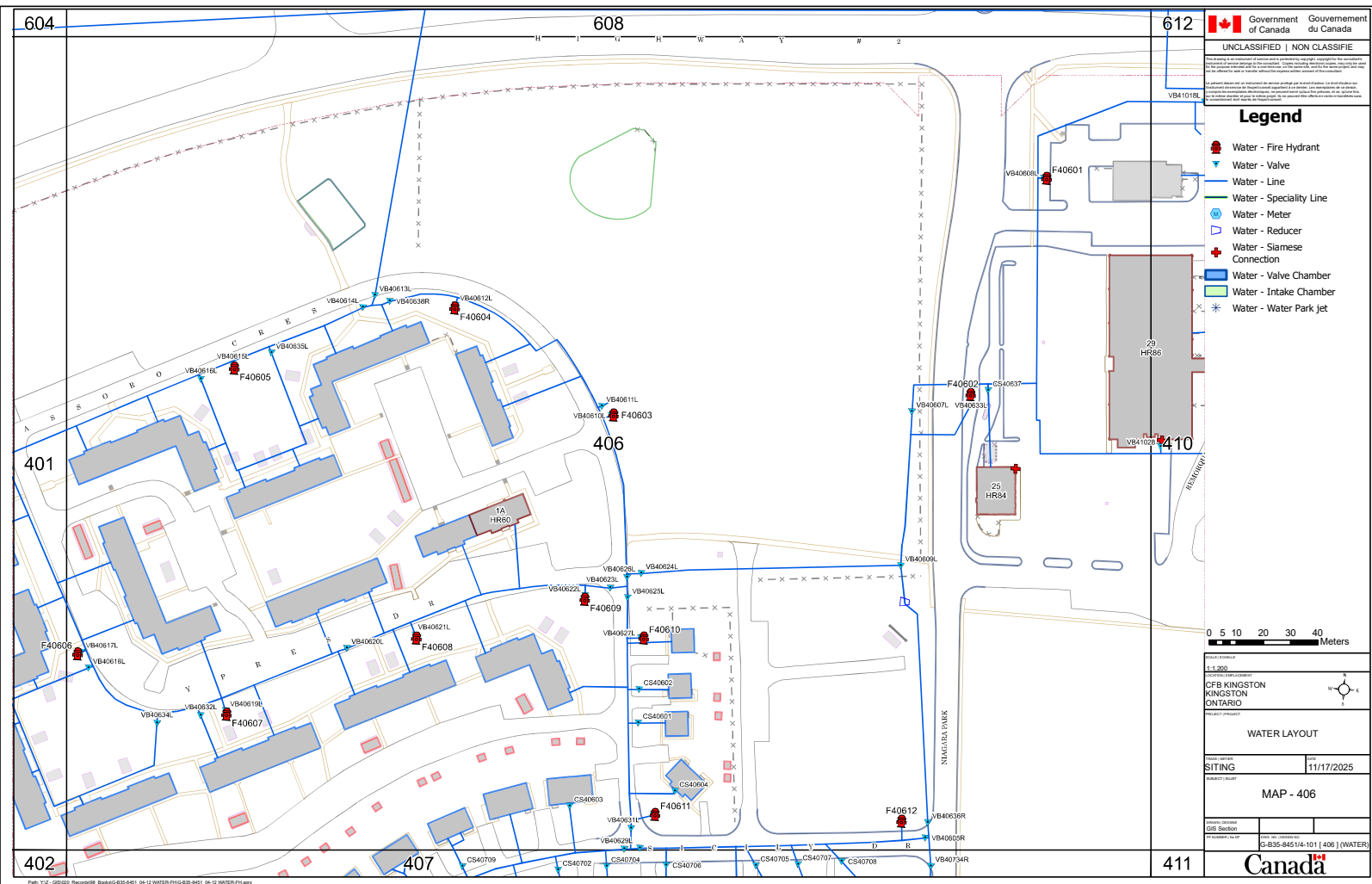




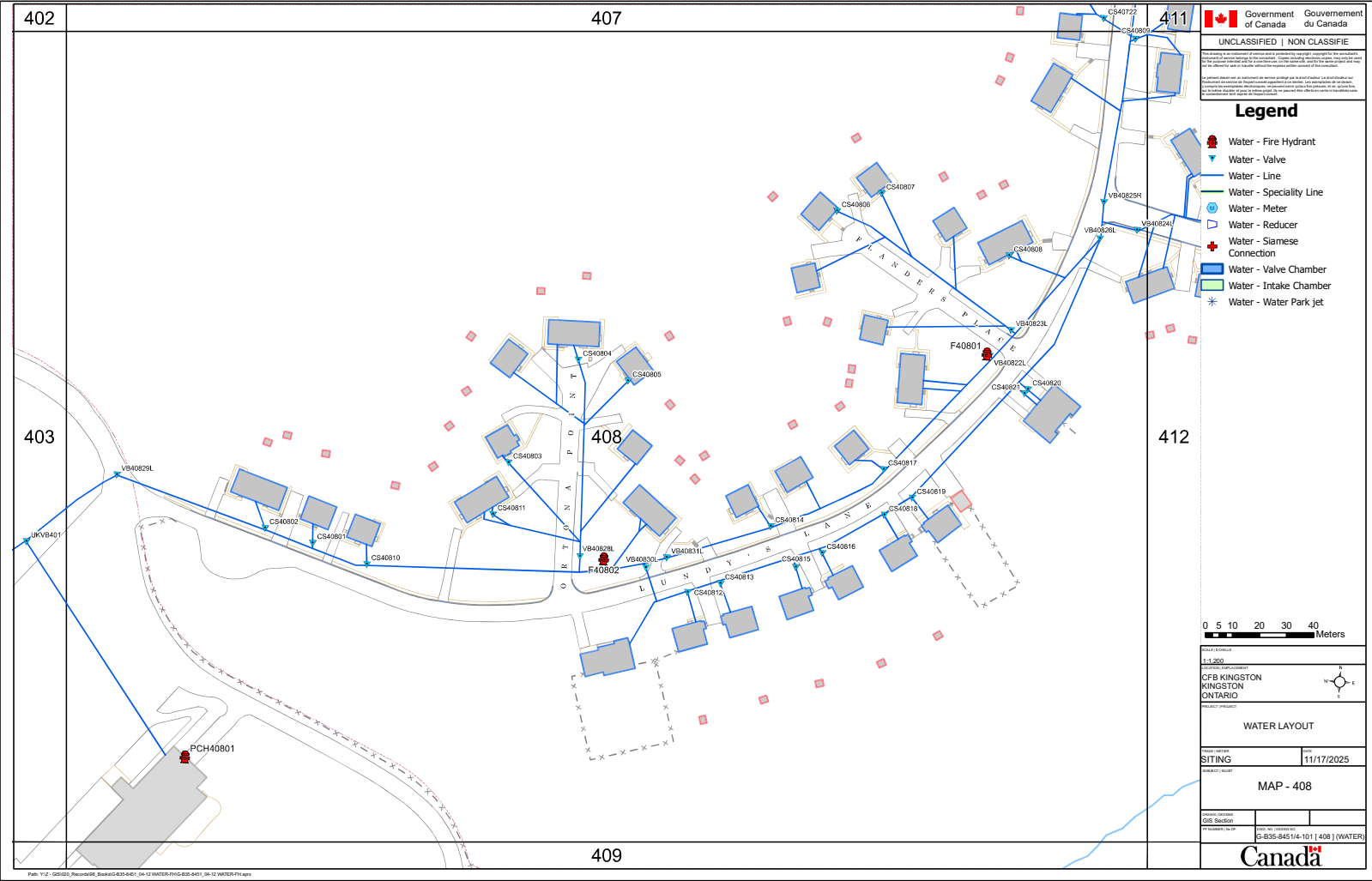




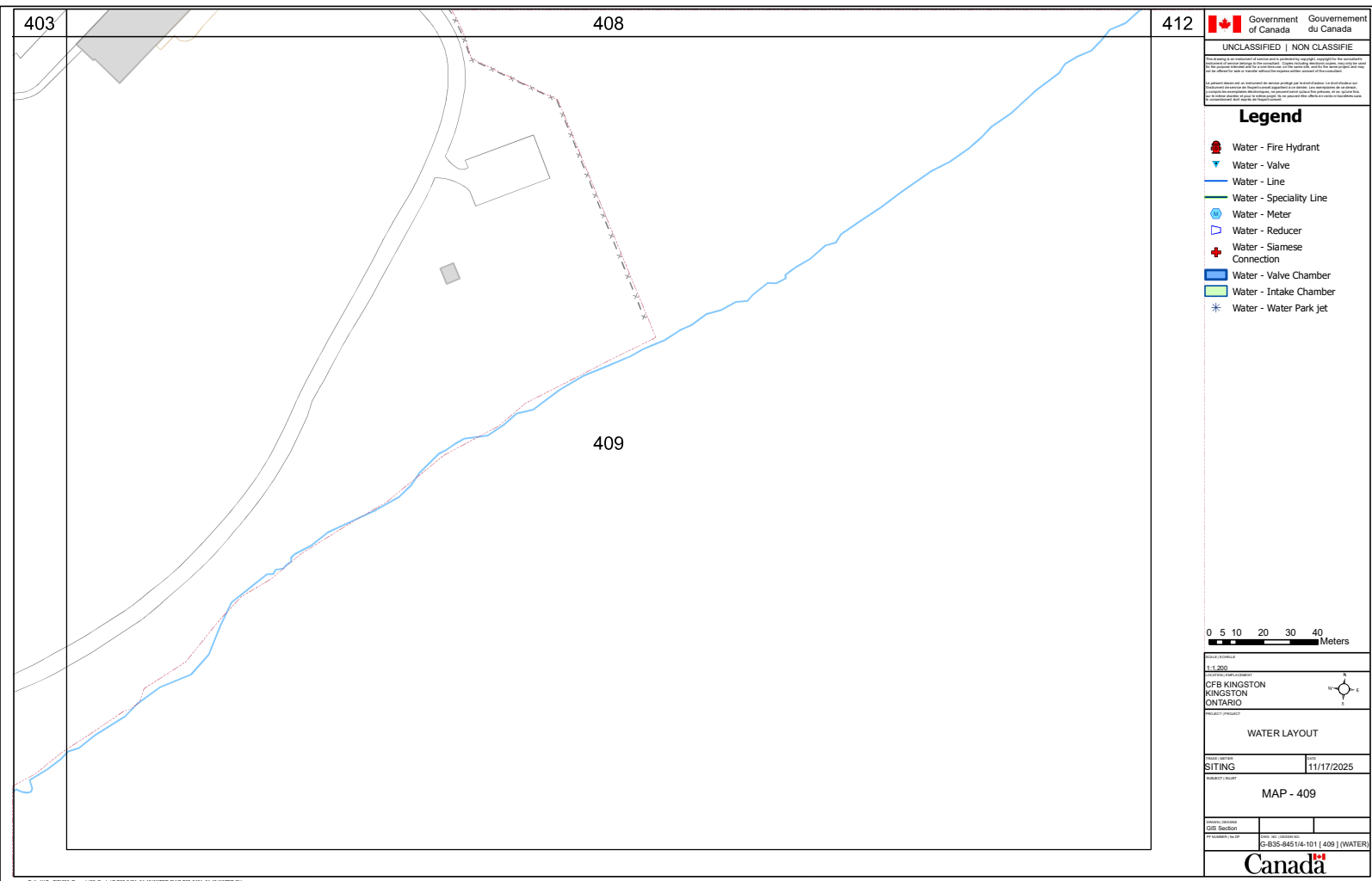


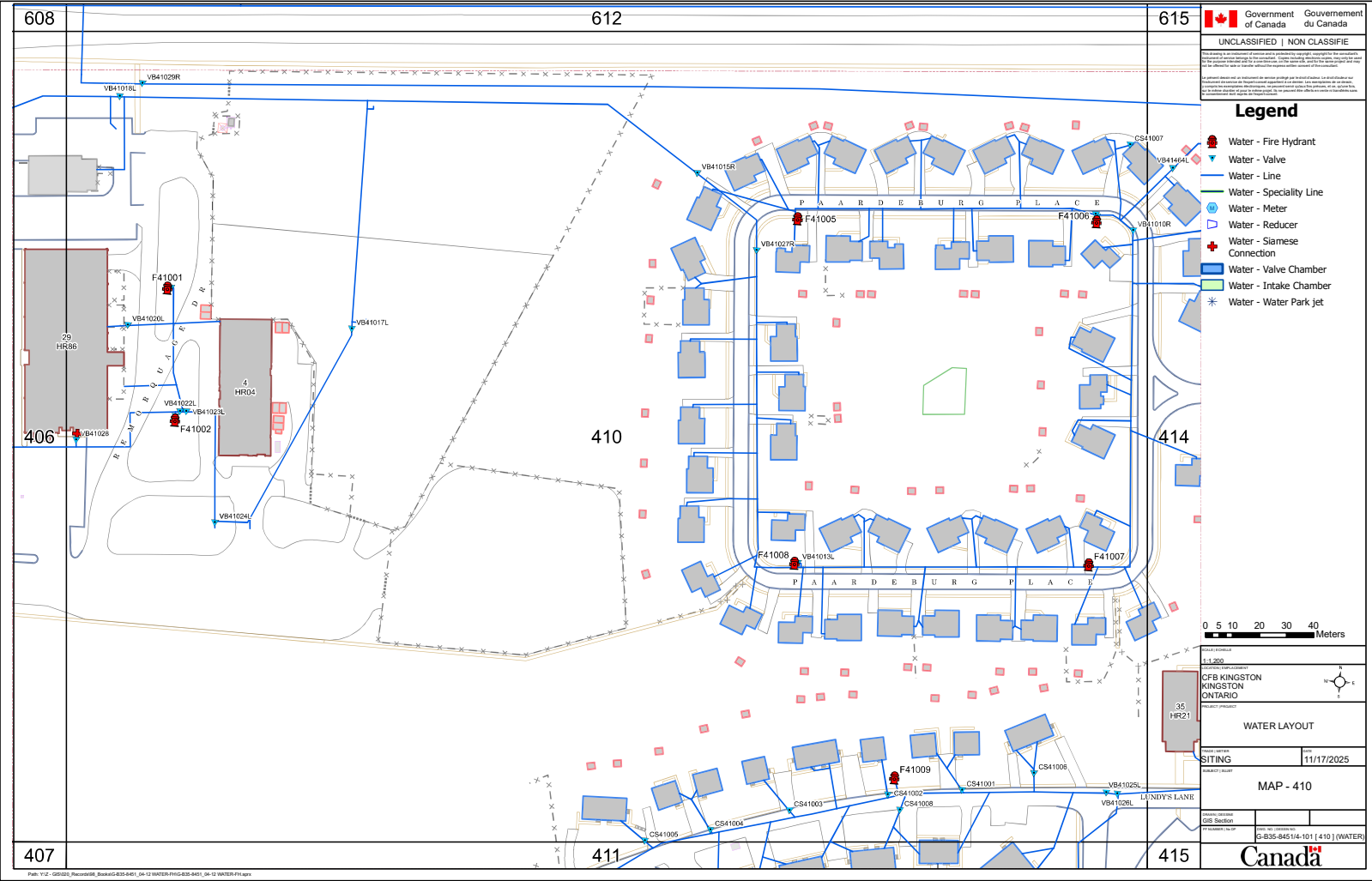




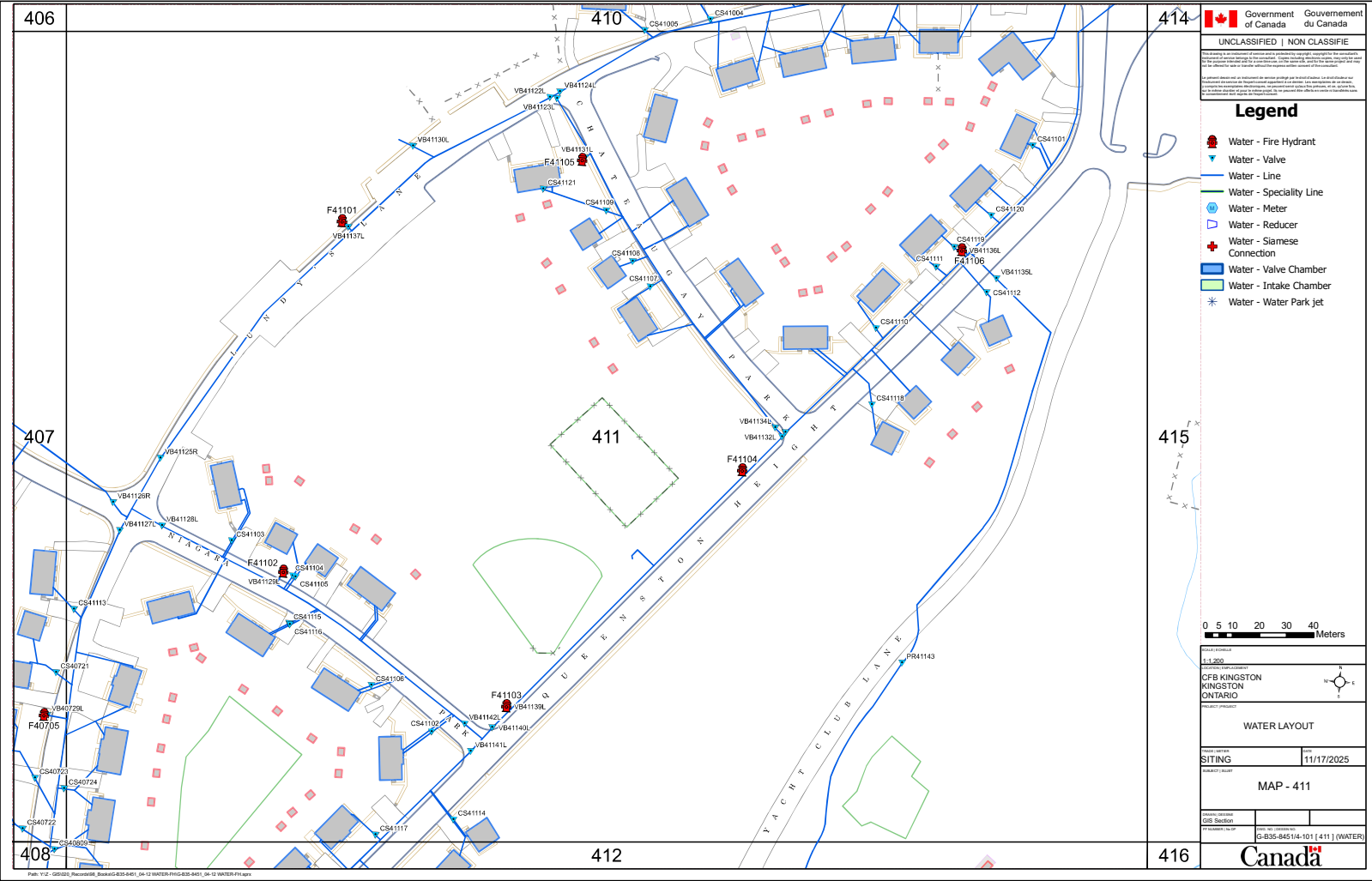


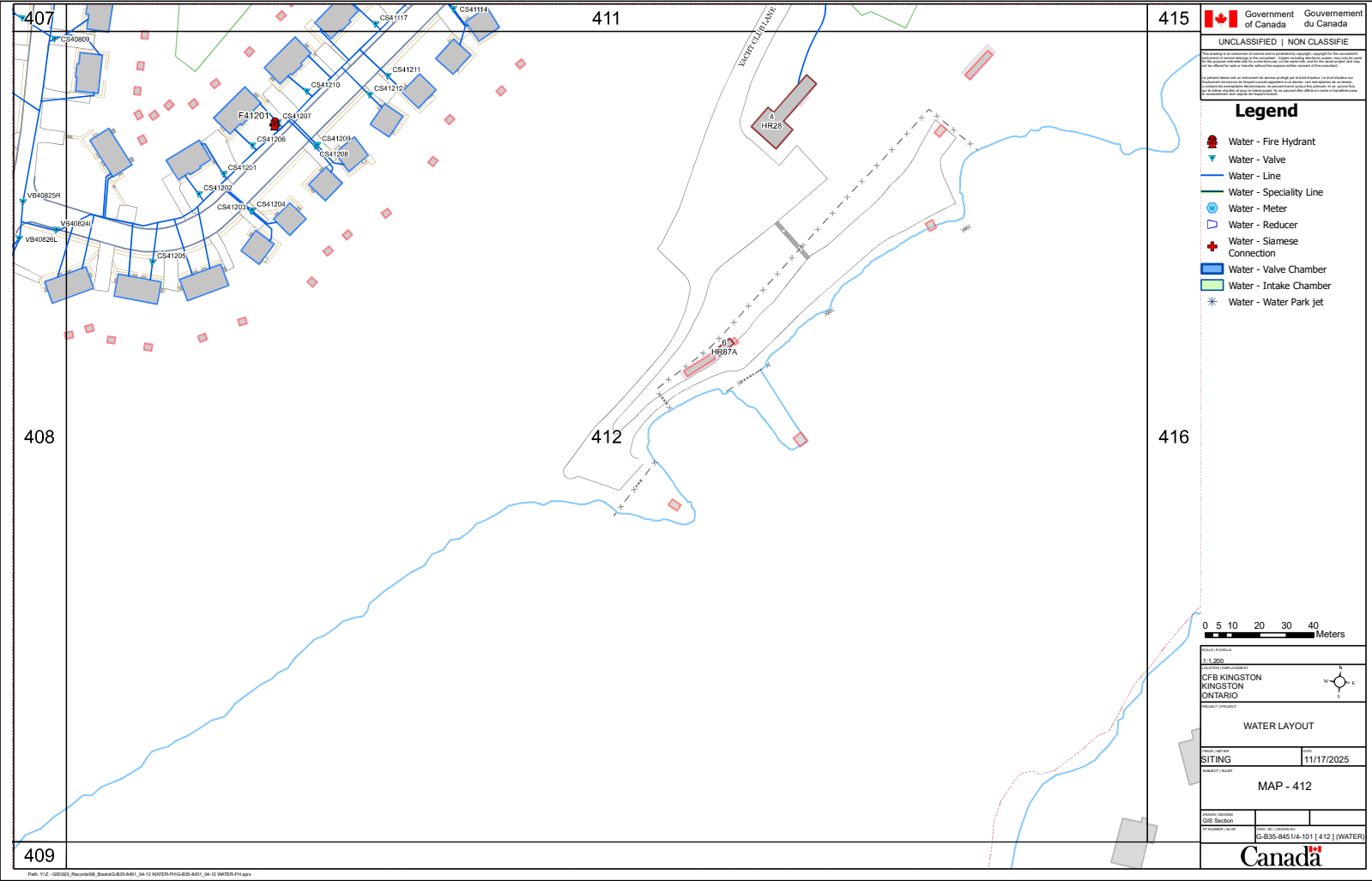
Path: Y:\C- (GIS)\2025\Revised\08\_Book\GIS\835-845\14-101 WATER.PIX\G-835-845\14-101-12 WATER.PIX.aprx



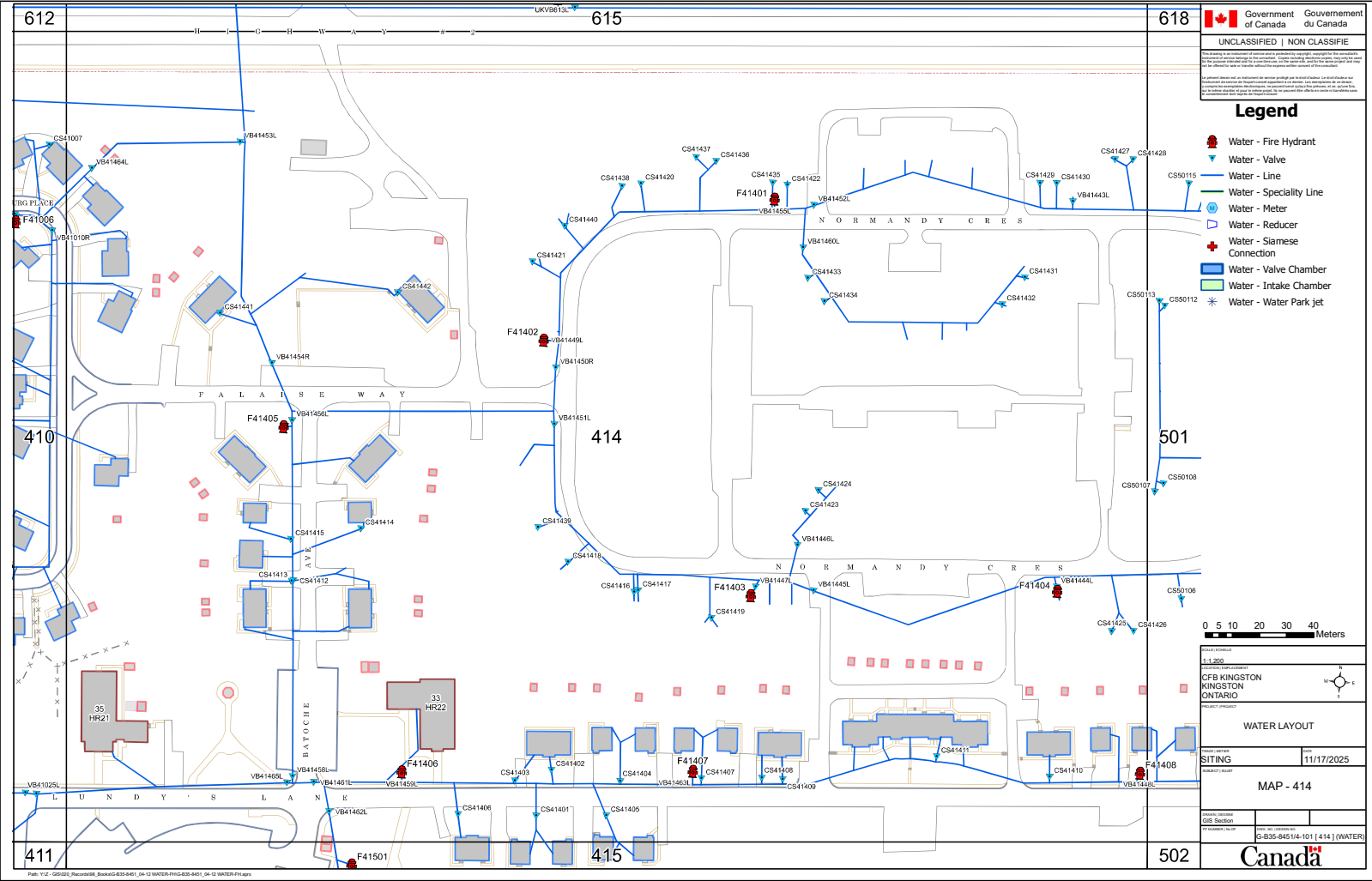


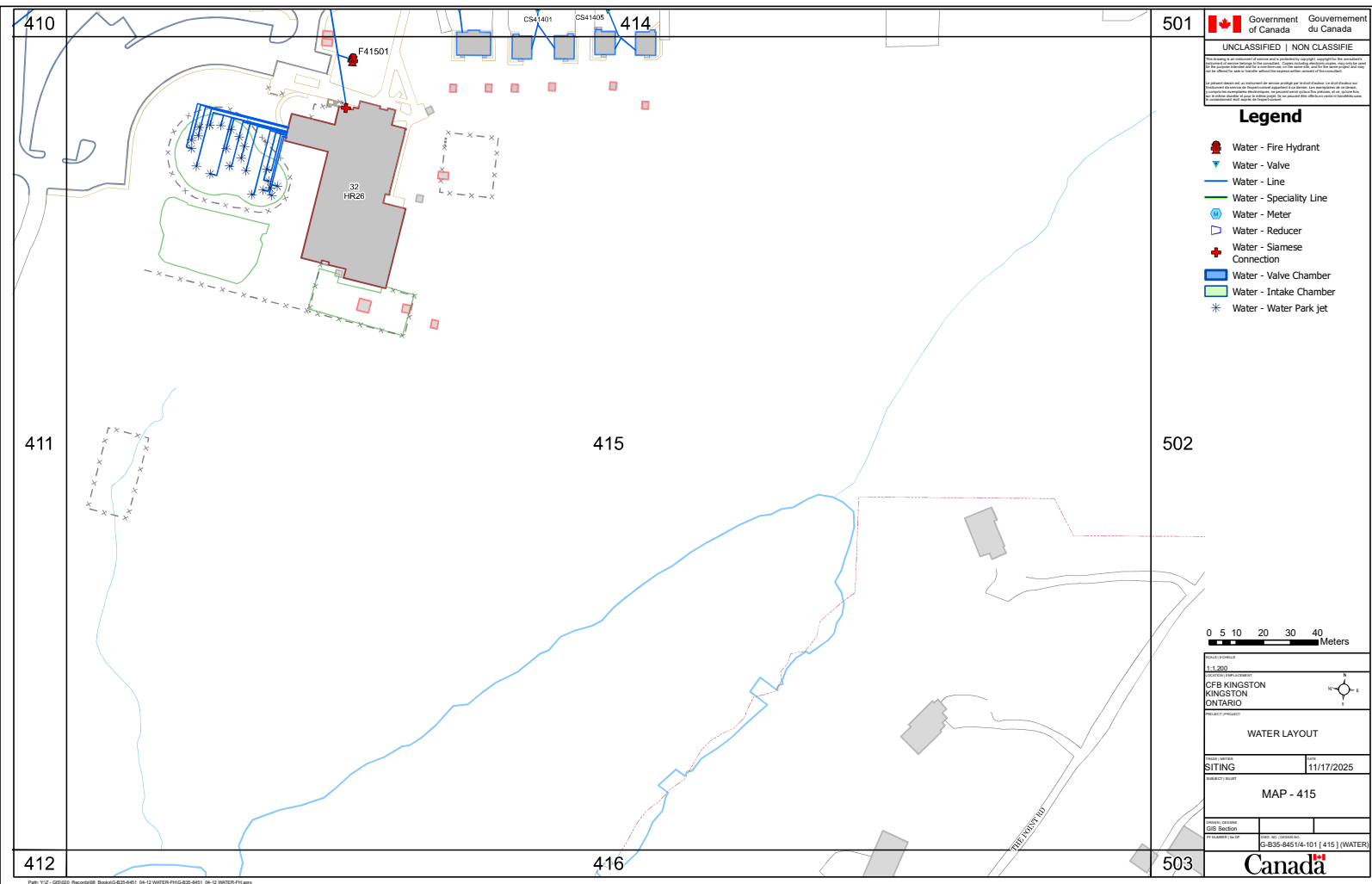
Path: Y:\2 - GIS\2025\Revised\08\_Bank\G-835-845\40-10 WATER-FRIG-B35-845\40-10 WATER-FRIG.aprx

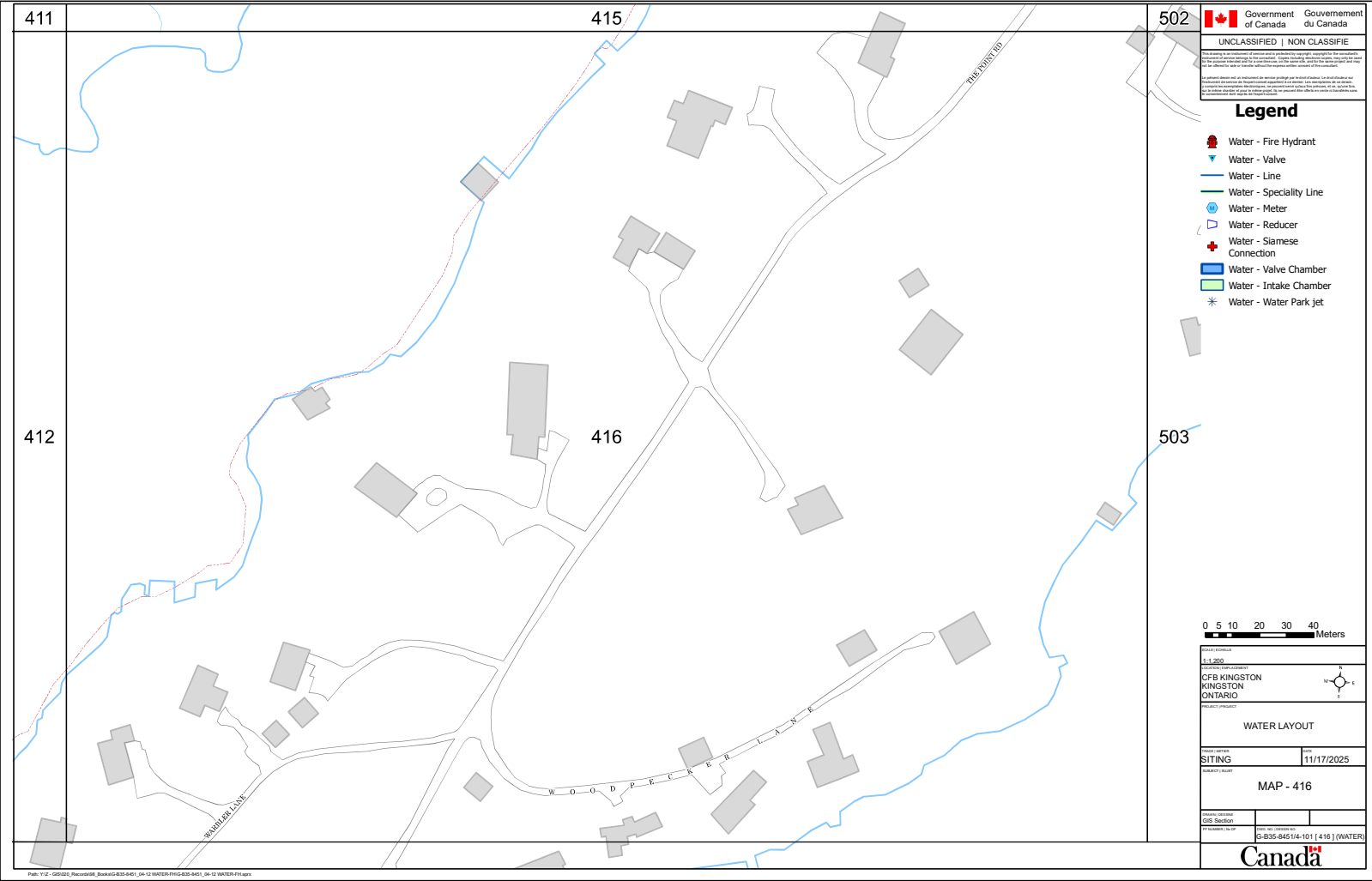


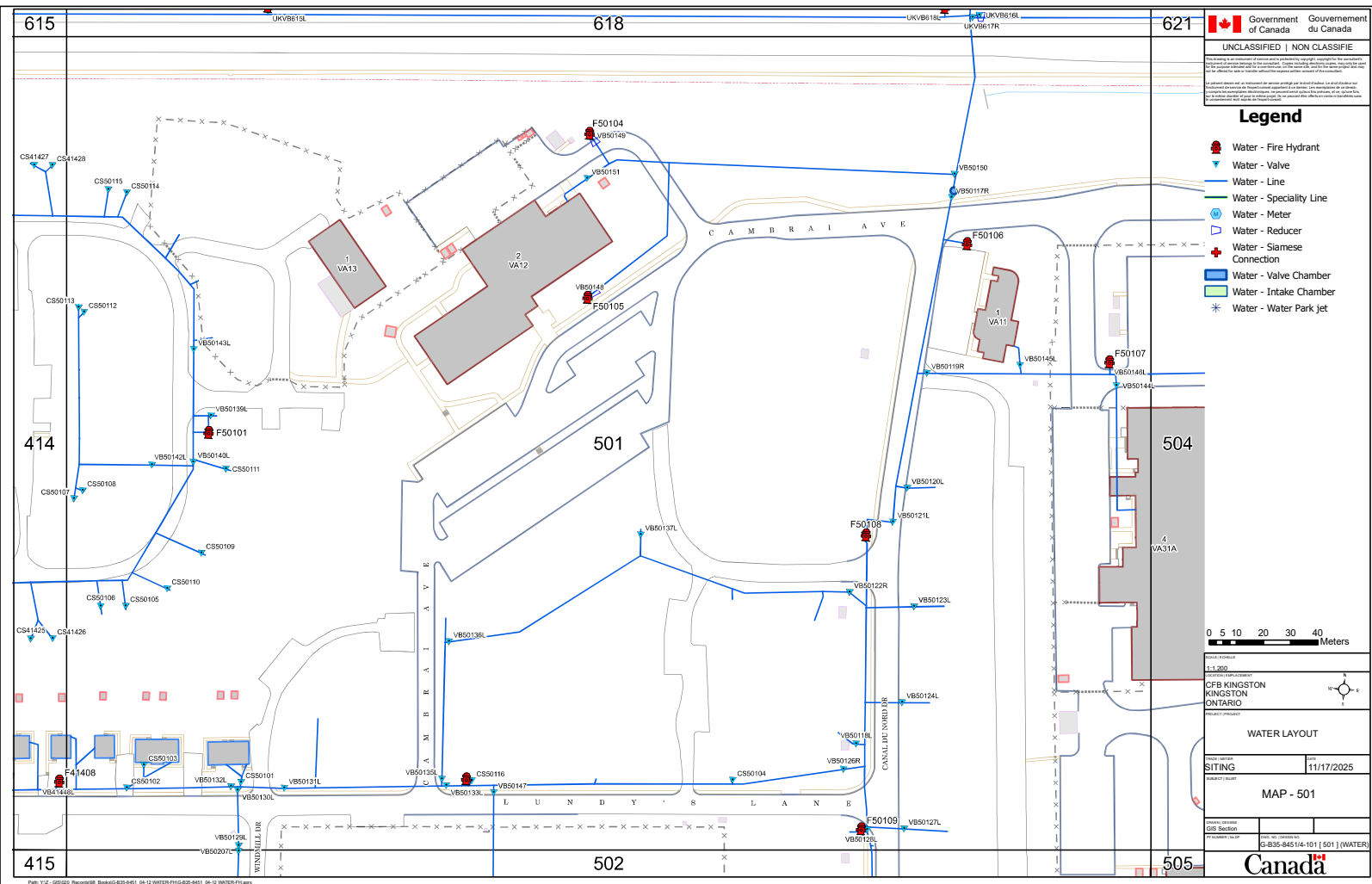


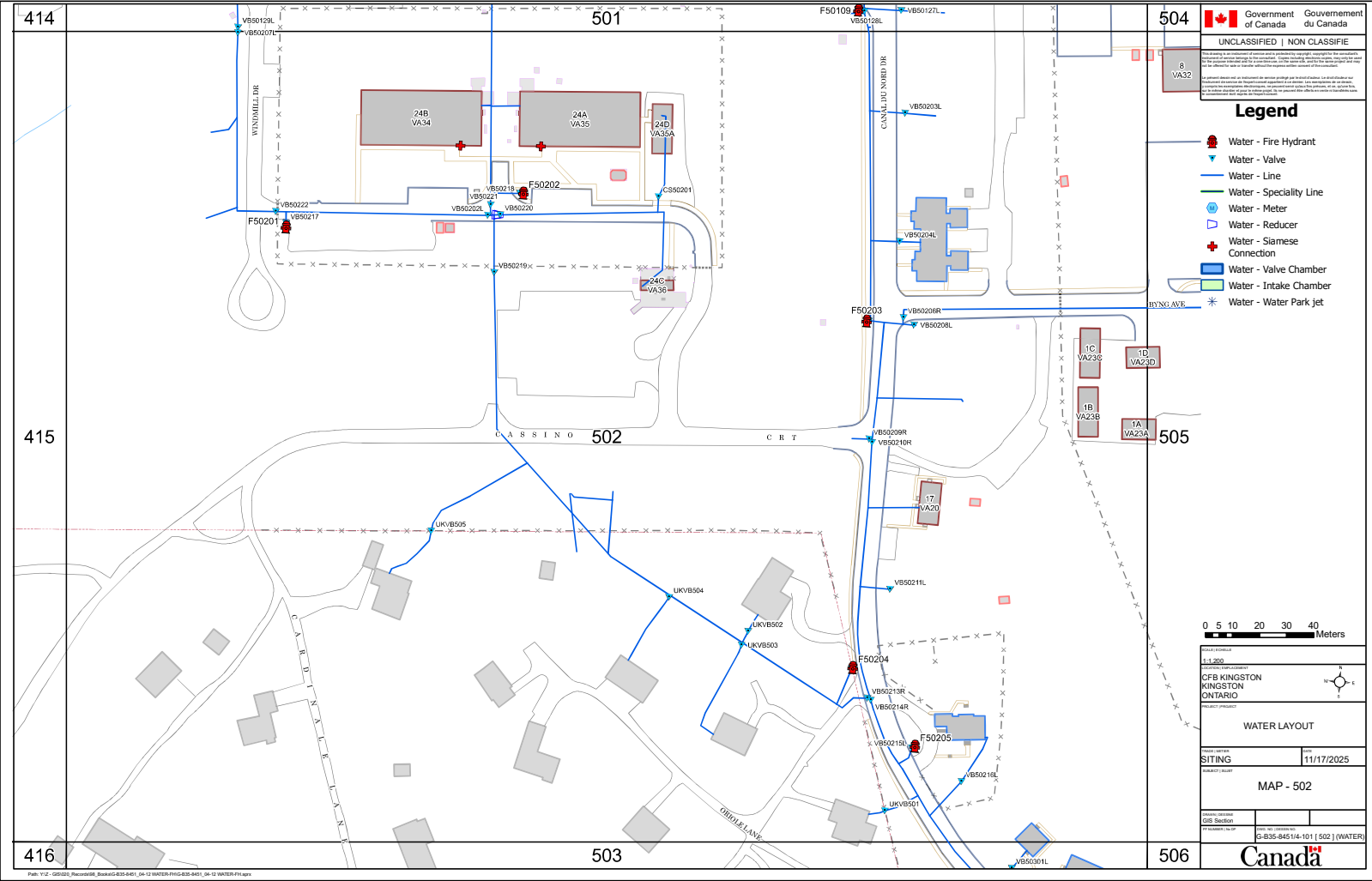


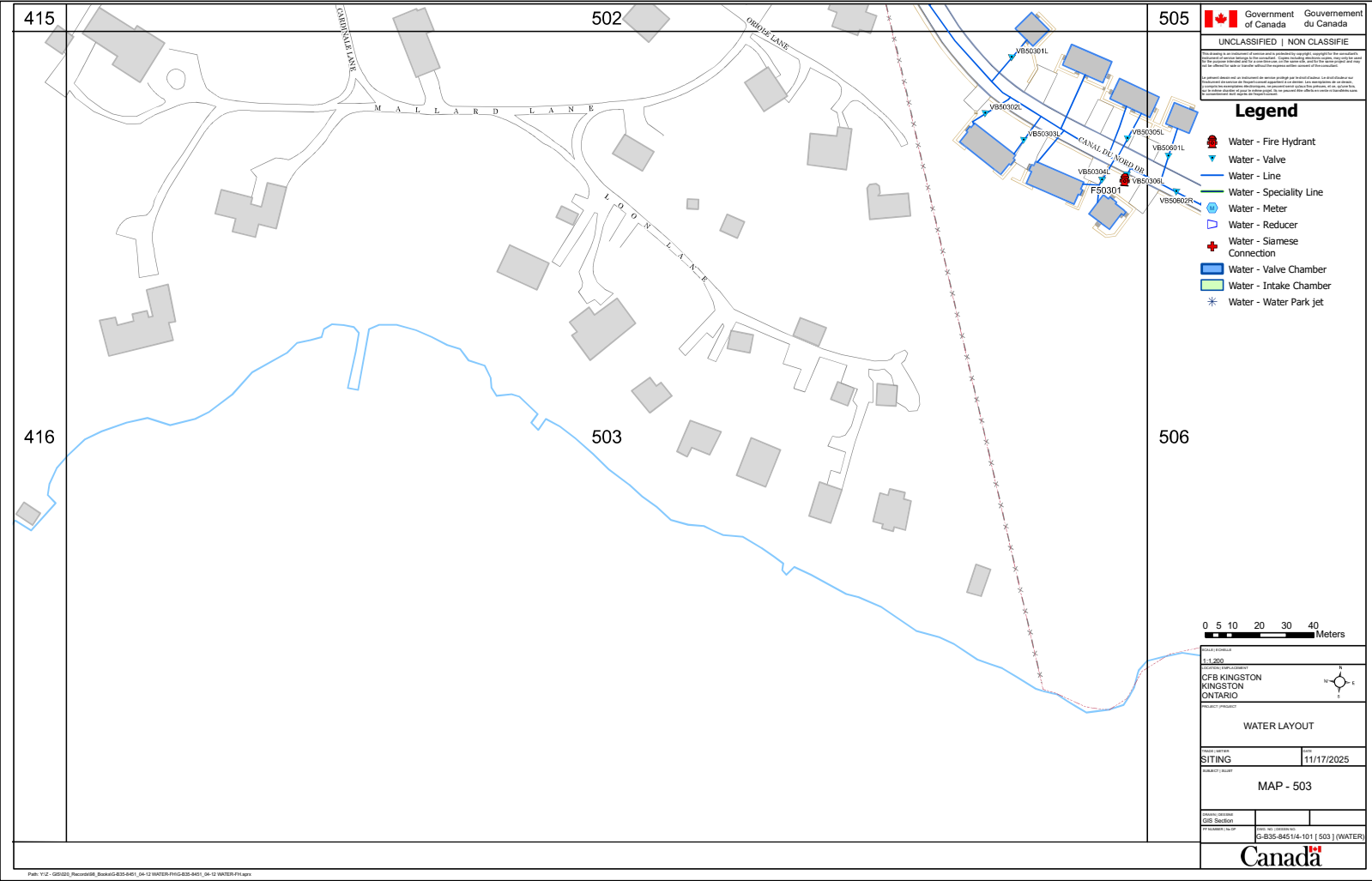


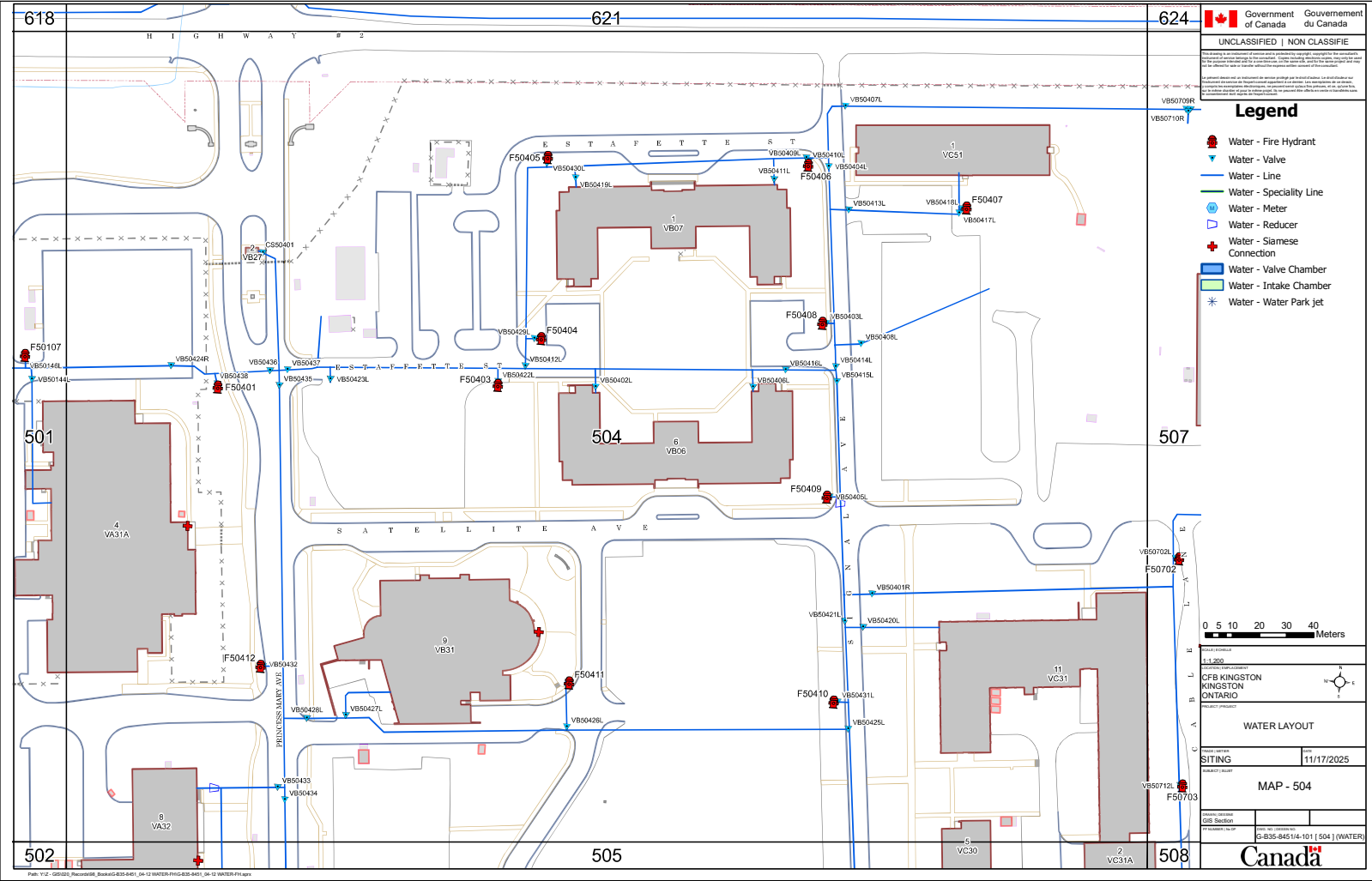


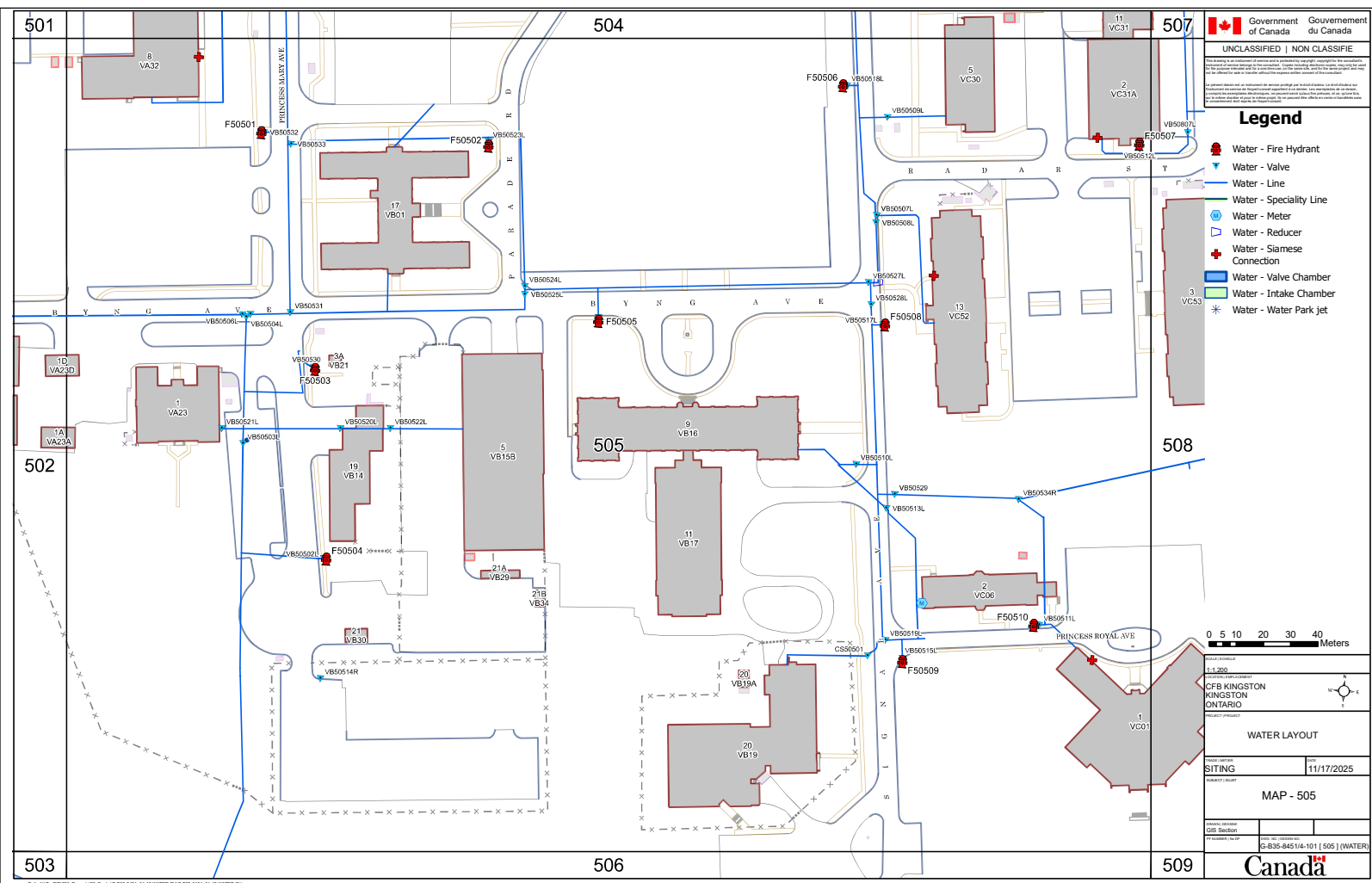







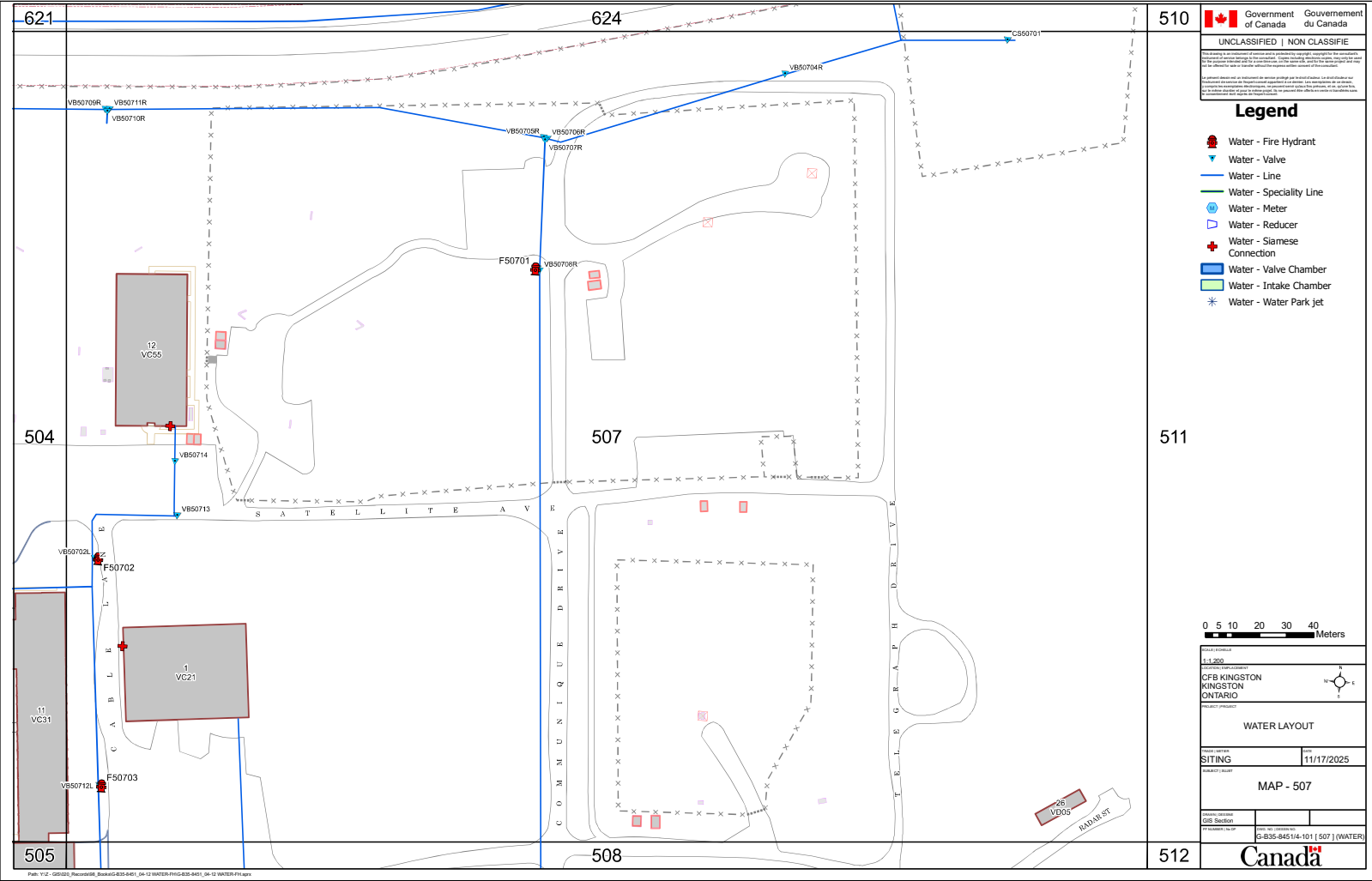




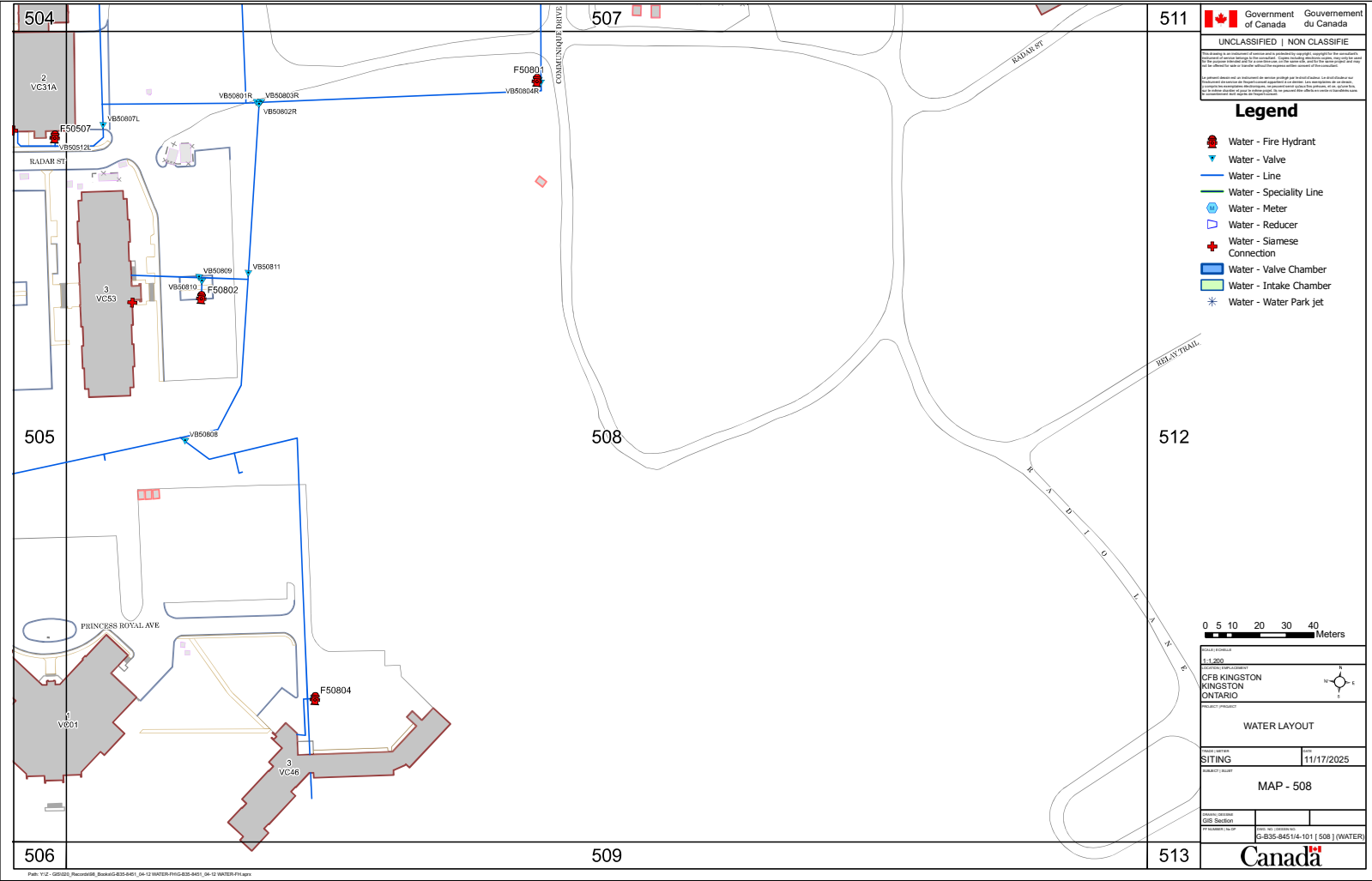




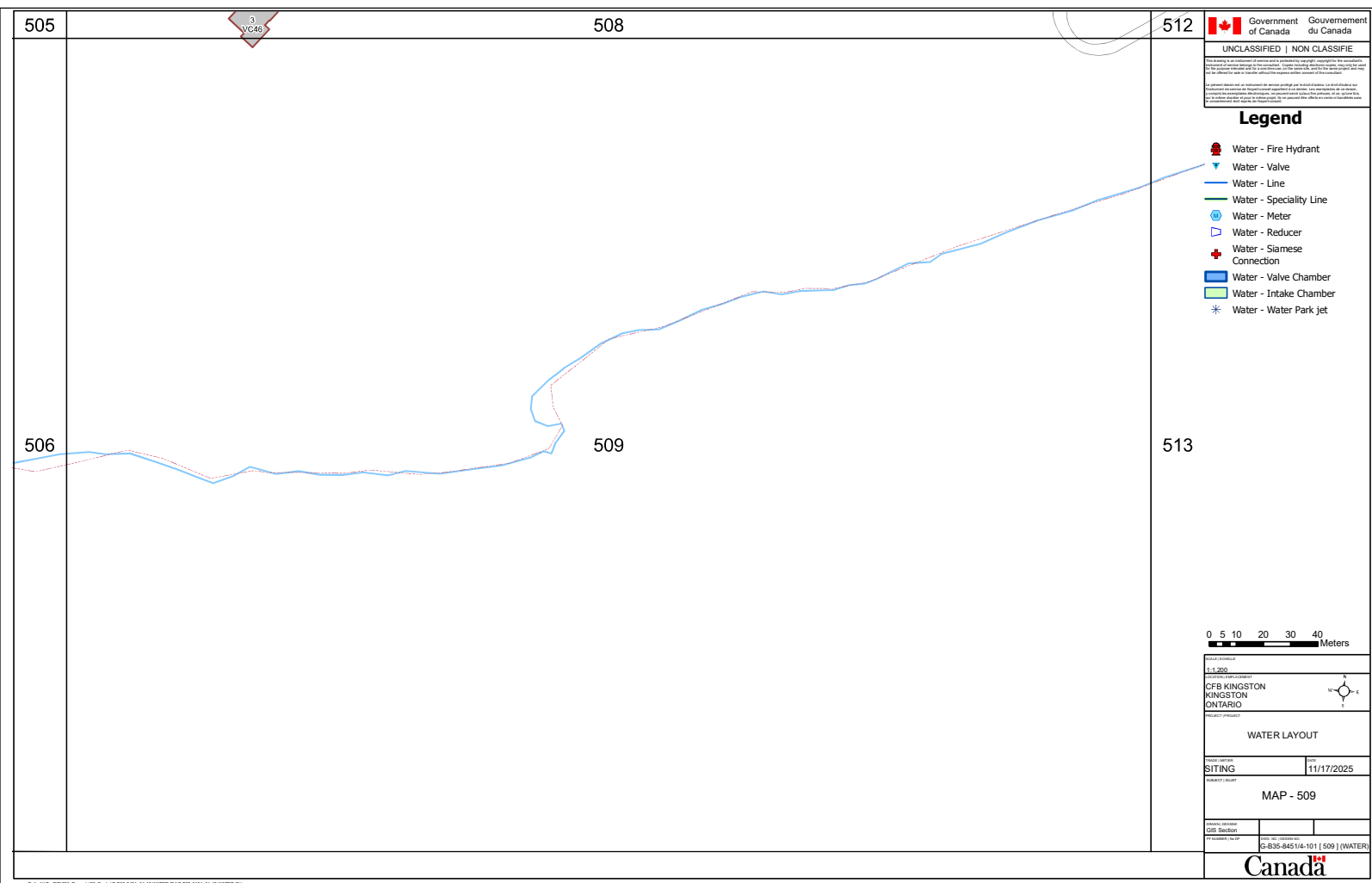




Path: Y:\2 - GIS\2025\Remediation\Banks\GIS\507-508\507-508 WATER.PIX



Path: Y:\2 - GIS\2022\Remediation\Boulevard\3-835-845\14-101 WATER\FIG 508-845\14-101-12 WATER-Fire.aprx




623

624

507

510

511













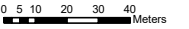
Government of Canada  
Gouvernement du Canada

UNCLASSIFIED | NON CLASSIFIÉ

This drawing is the intellectual property of the Government of Canada. It is not to be reproduced, stored in a retrieval system, or transmitted in any form or by any means, electronic, mechanical, photocopying, recording, or by any information storage and retrieval system, without the prior written permission of the Government of Canada. / Ce document est la propriété intellectuelle du gouvernement du Canada. Il ne doit pas être reproduit, stocké dans un système de récupération, ou transmis sous quelque forme ou par quelque moyen, électronique, mécanique, par photocopie, enregistrement, ou par tout système de stockage et de récupération d'information, sans la permission écrite préalable du gouvernement du Canada.

Legend

-  Water - Fire Hydrant
-  Water - Valve
-  Water - Line
-  Water - Speciality Line
-  Water - Meter
-  Water - Reducer
-  Water - Siamese Connection
-  Water - Valve Chamber
-  Water - Intake Chamber
-  Water - Water Park jet



PROJECT NUMBER  
11120

PROJECT NAME  
CFB KINGSTON  
KINGSTON  
ONTARIO


PROJECT PHASE  
SITING


DATE  
11/17/2025

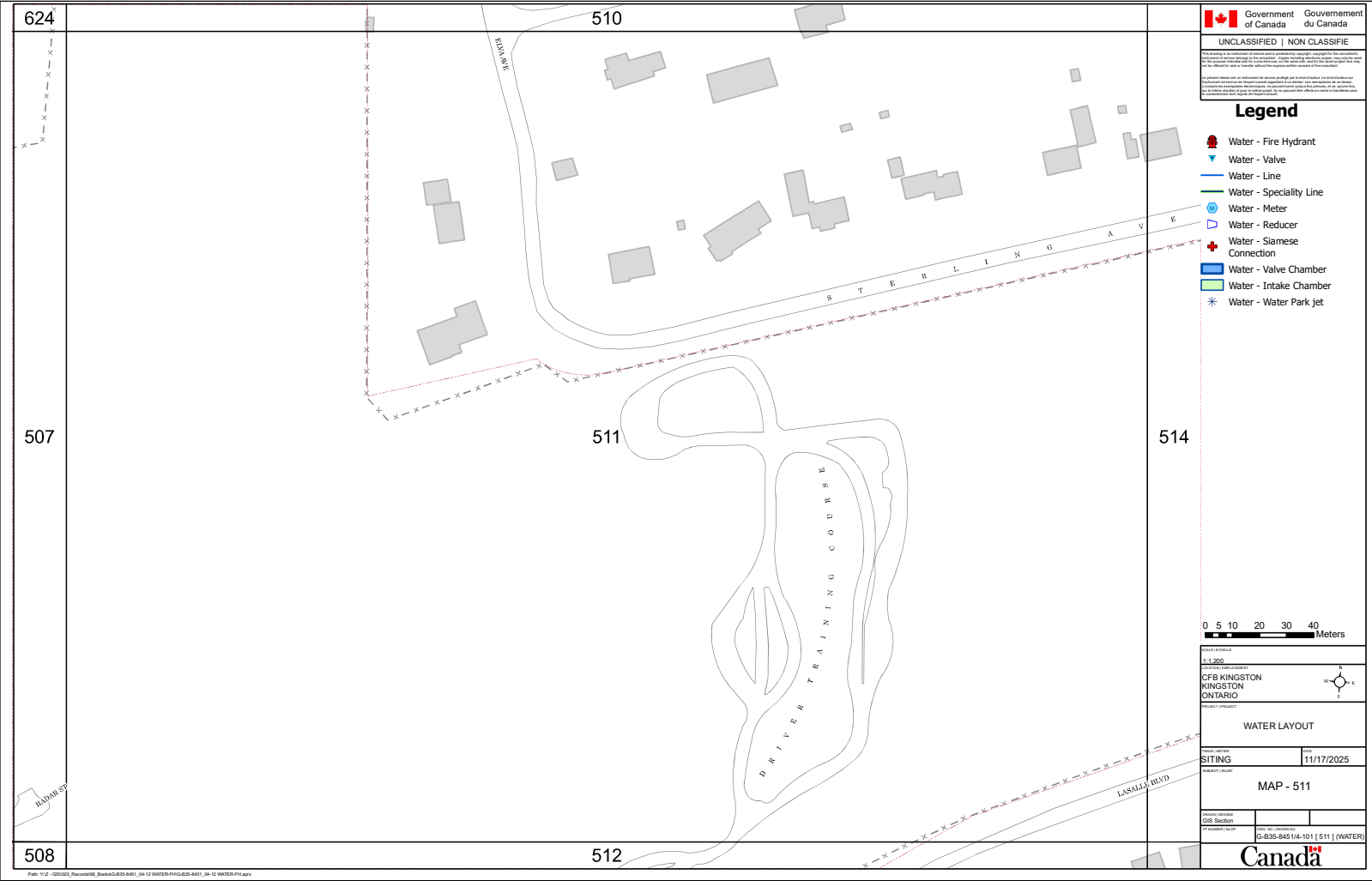
PROJECT TITLE  
MAP - 510

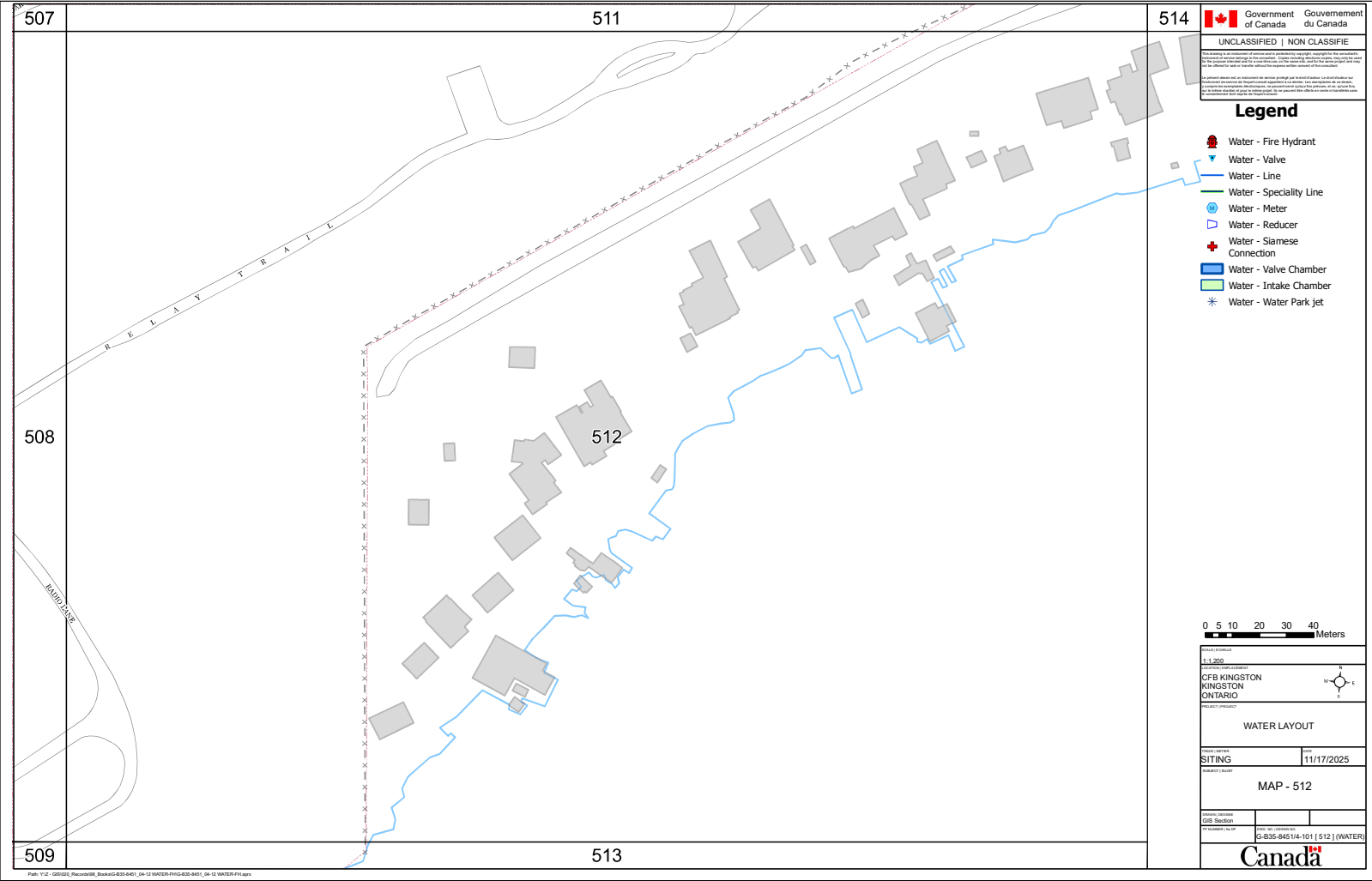
PROJECT LOCATION  
GIBB STREET

PROJECT NUMBER  
G-835-845/14-101 (510) (WATER)




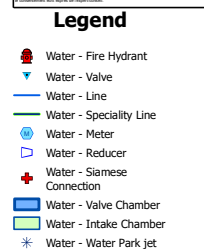












Legend

- Water - Fire Hydrant
- Water - Valve
- Water - Line
- Water - Speciality Line
- Water - Meter
- Water - Reducer
- Water - Siamese Connection
- Water - Valve Chamber
- Water - Intake Chamber
- Water - Water Park Jet

0 5 10 20 30 40 Meters

11/20  
CFB KINGSTON  
KINGSTON  
ONTARIO

WATER LAYOUT

SITING 11/17/2025

MAP - 601

3-835-845/14-101 (601) (WATER)

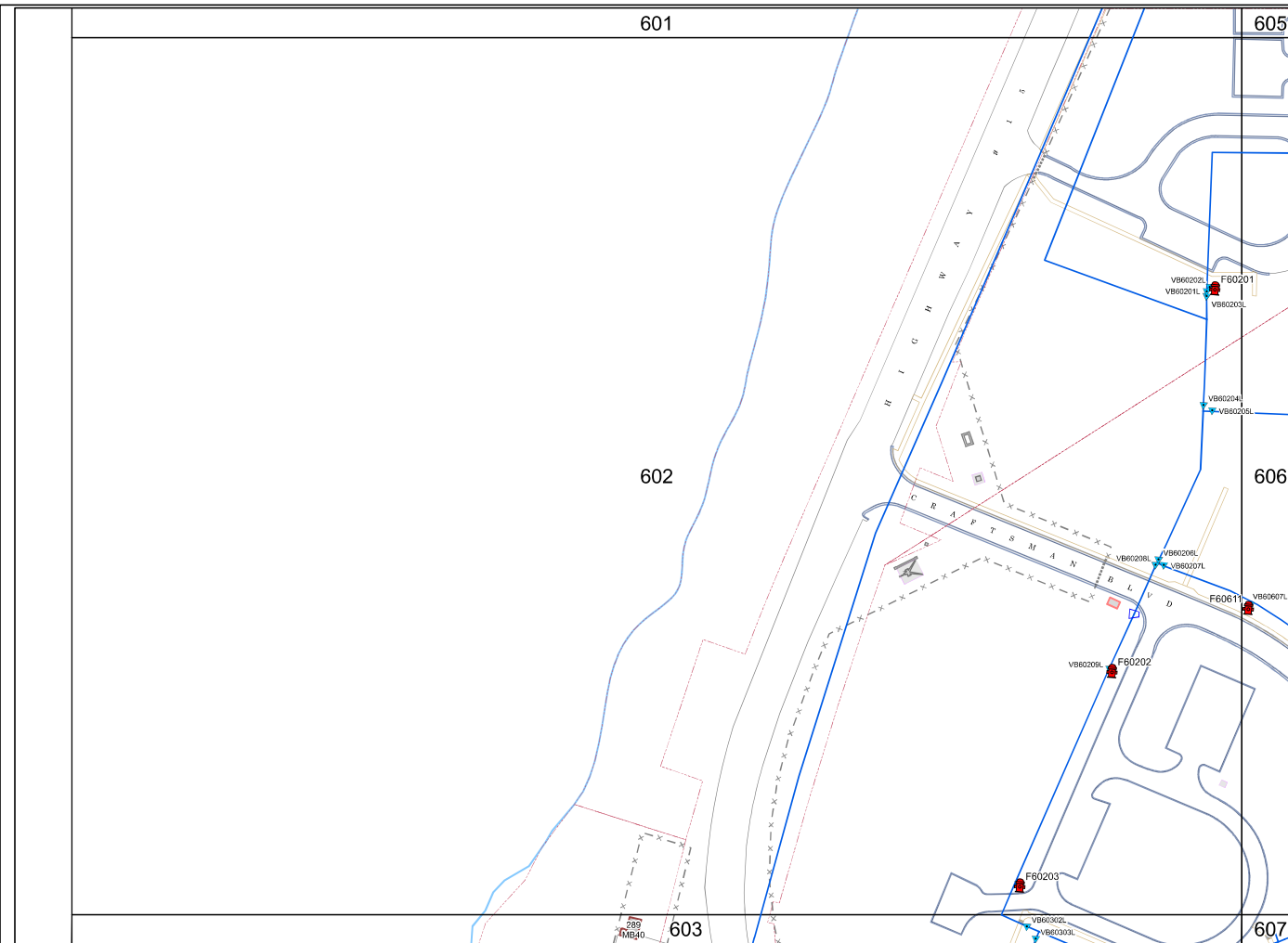
Canada

601

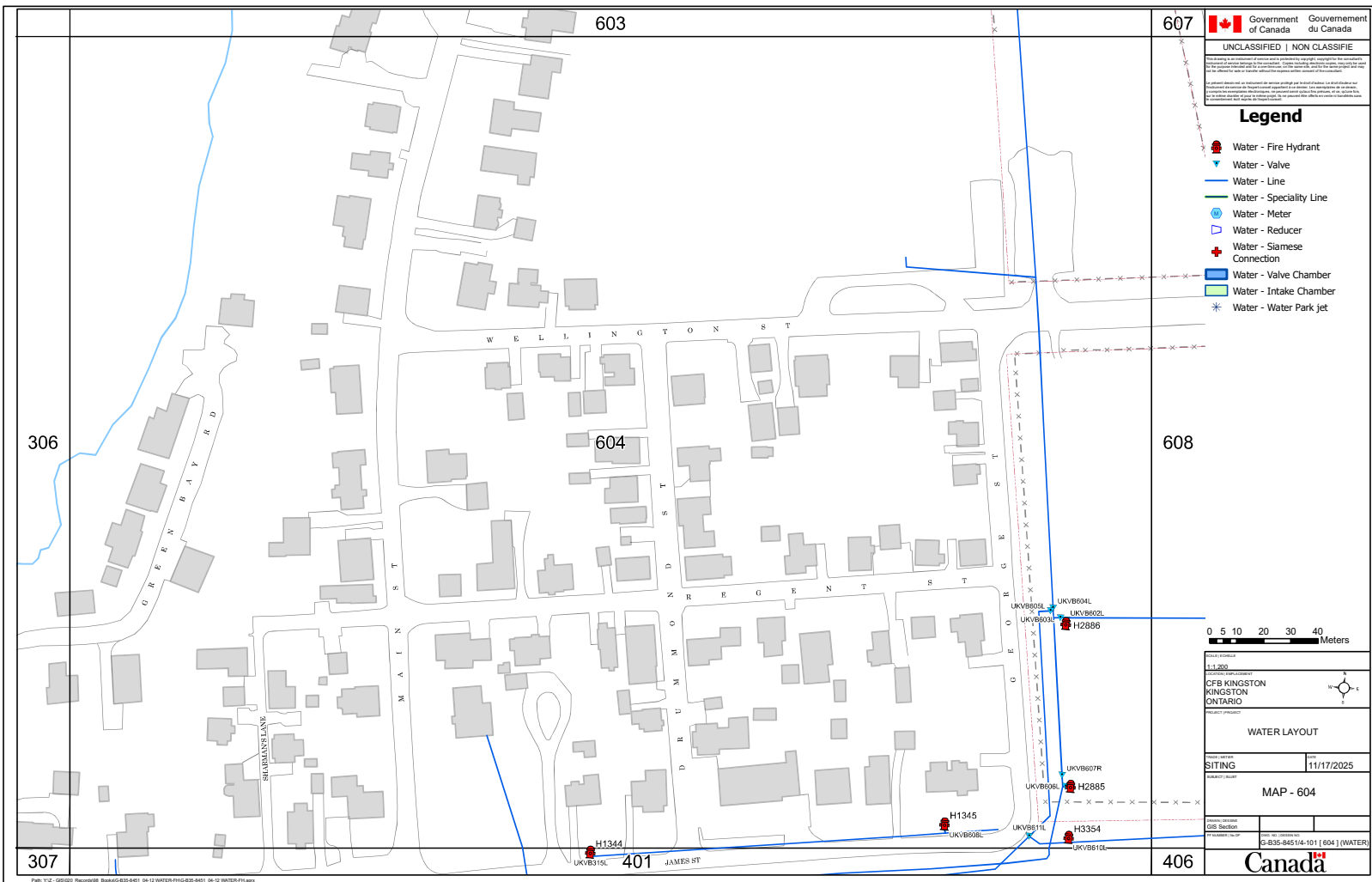
605

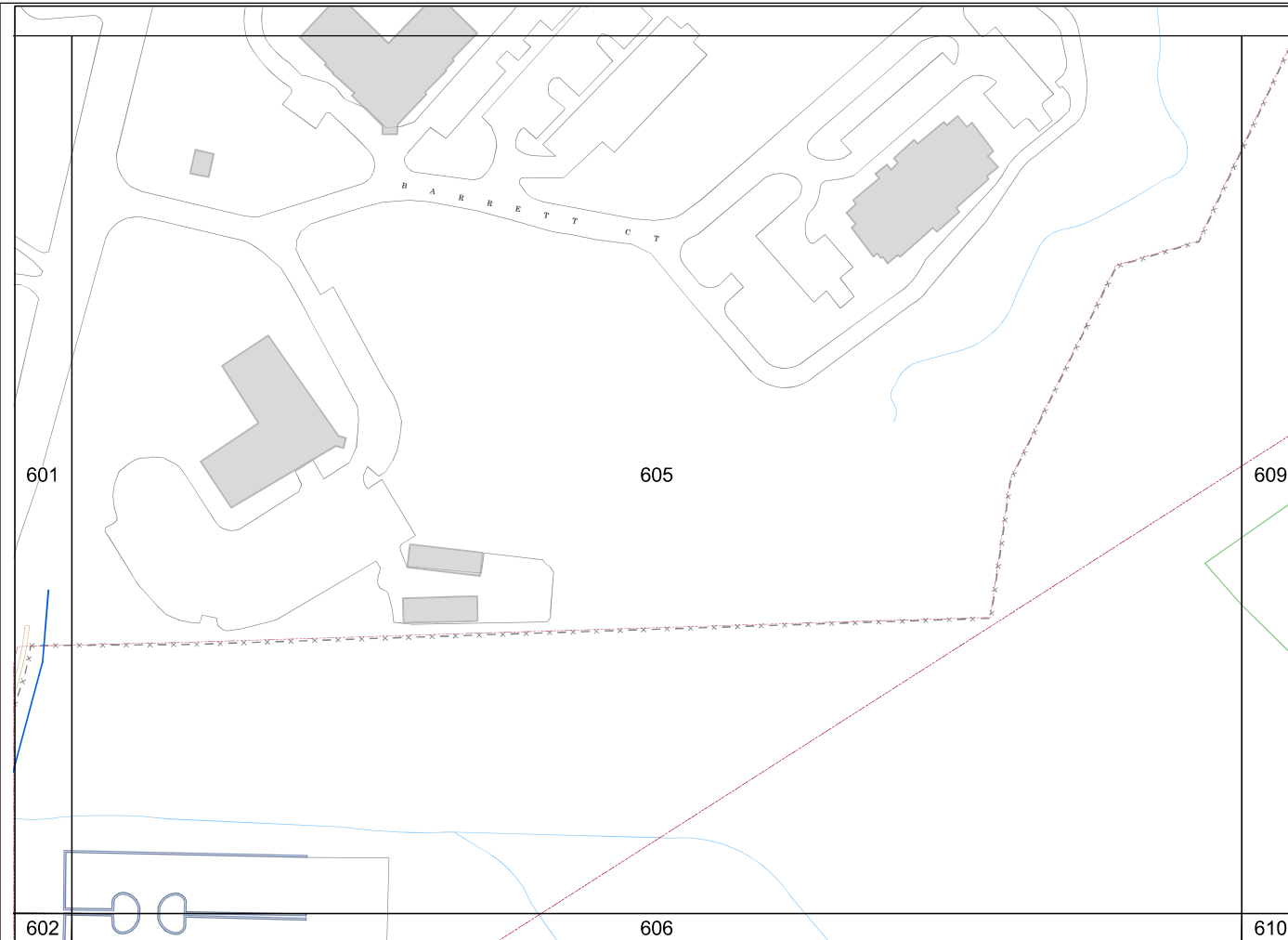
602

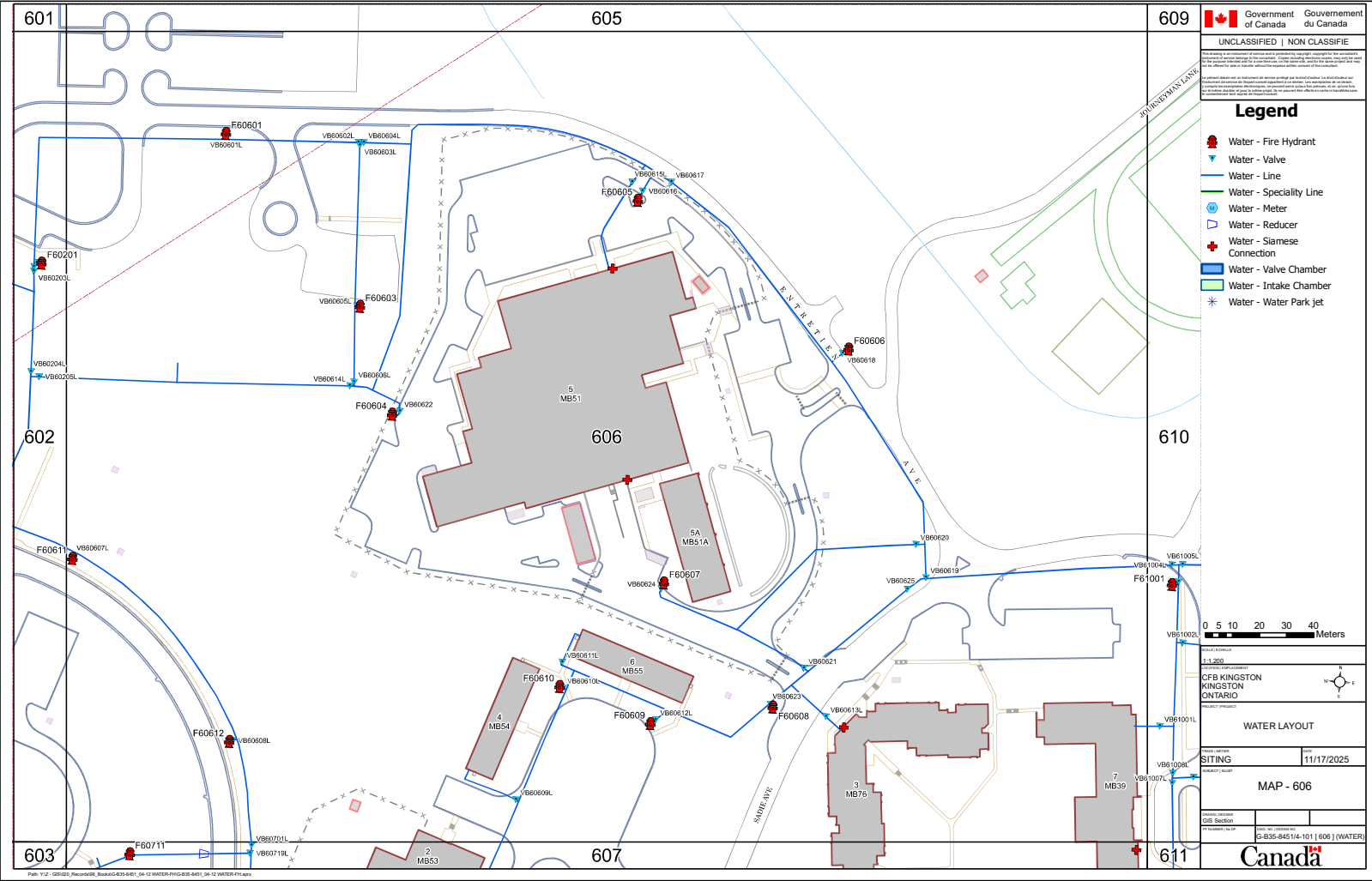
606

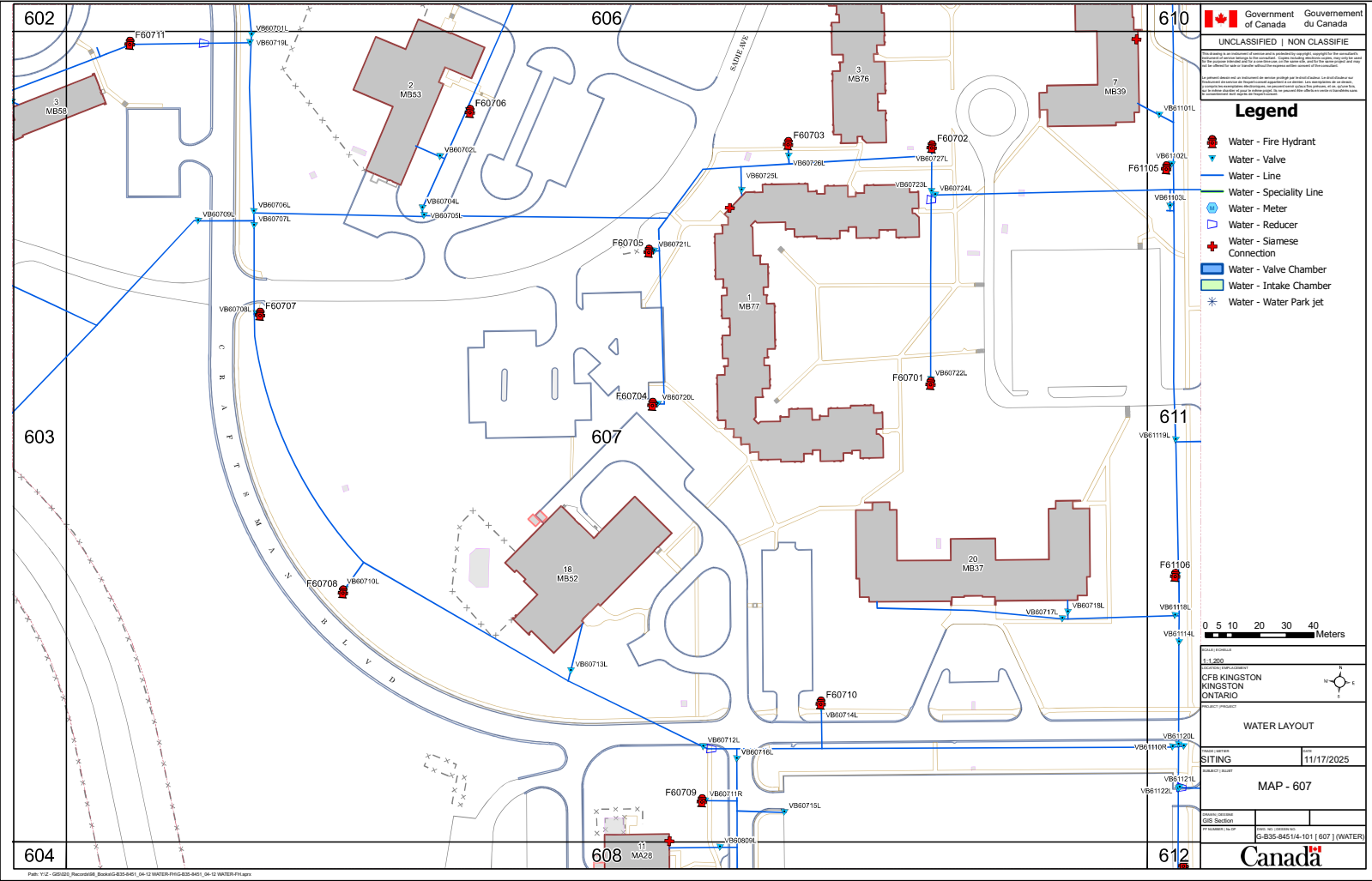




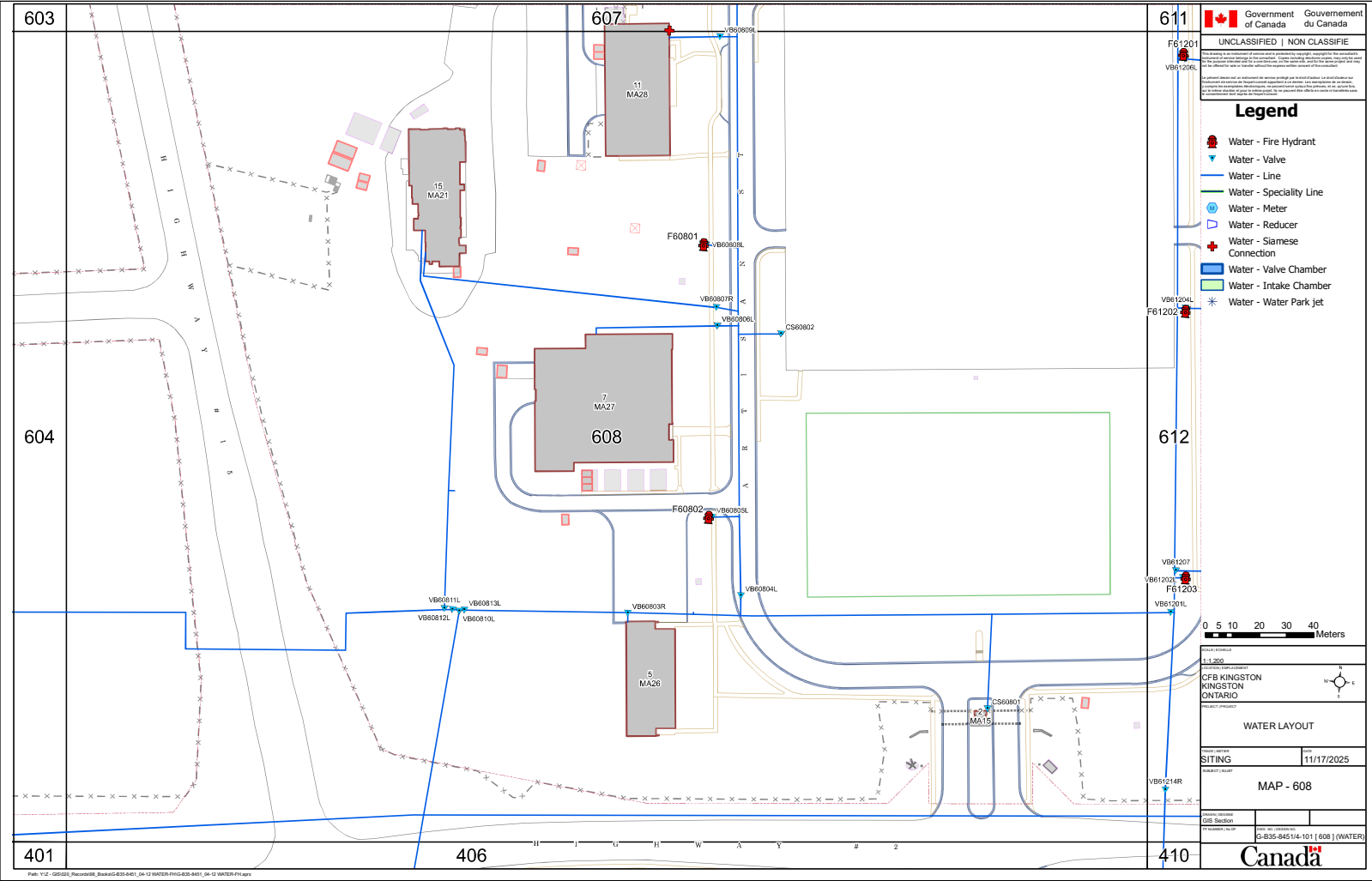


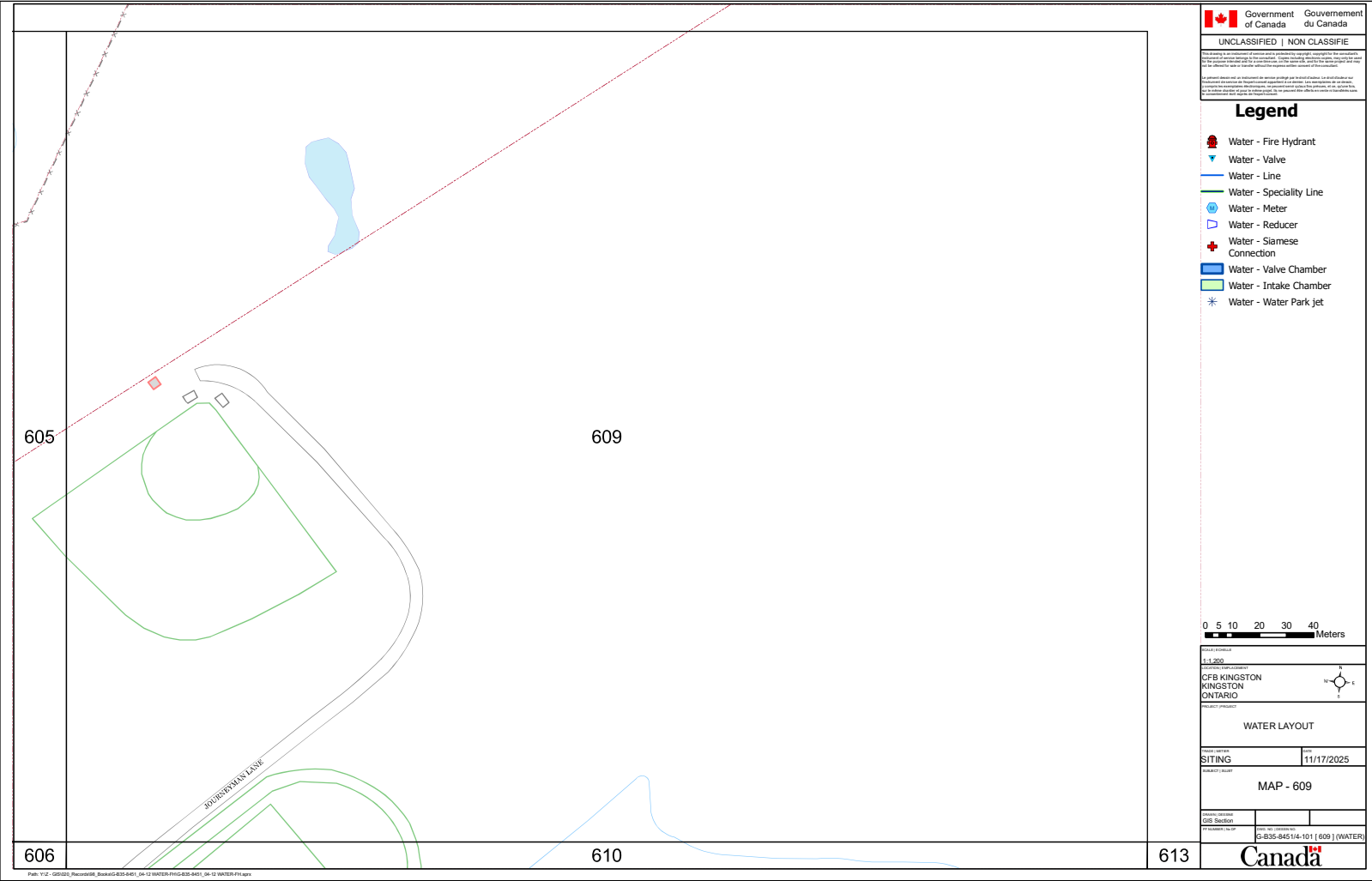


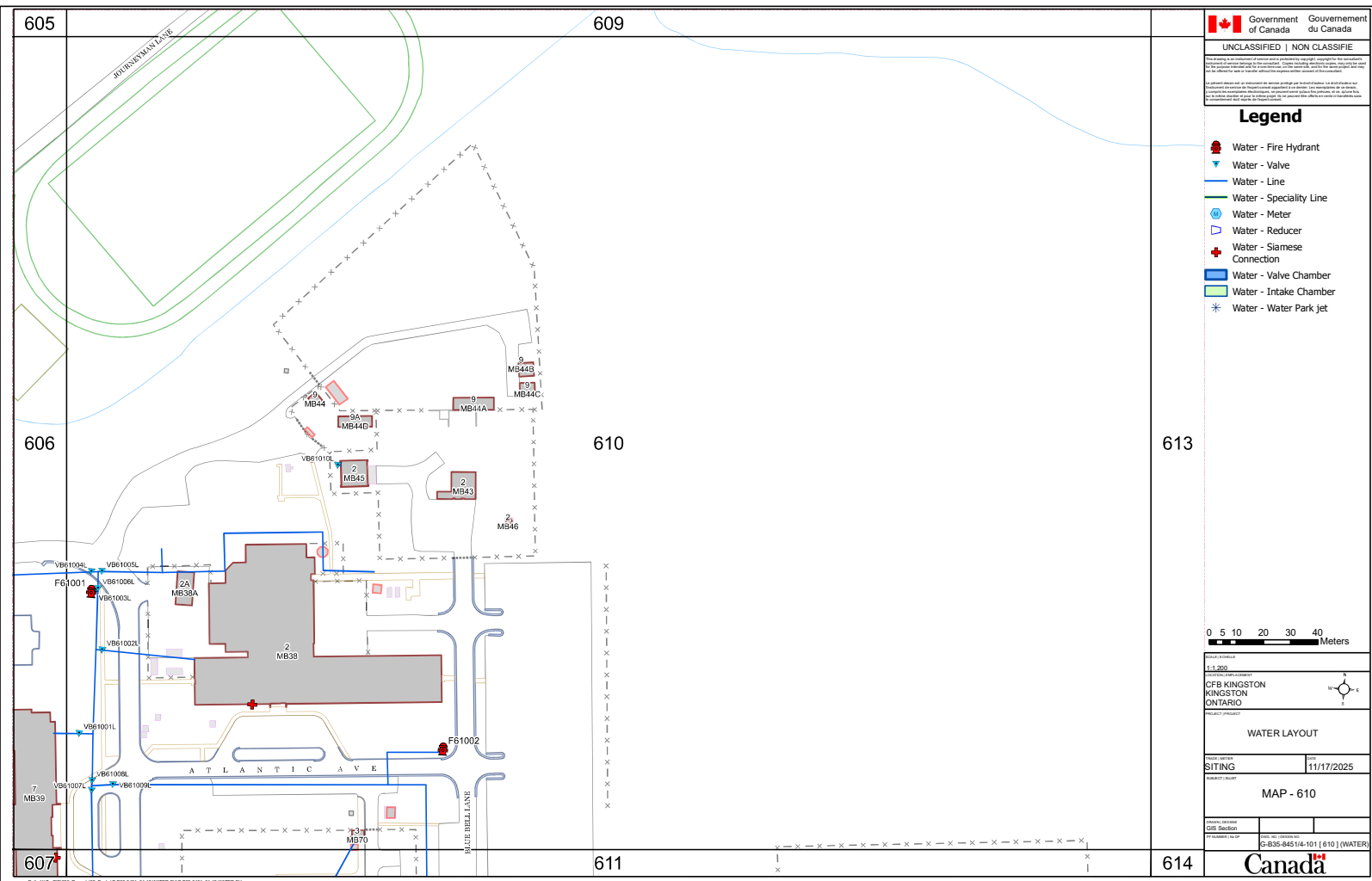


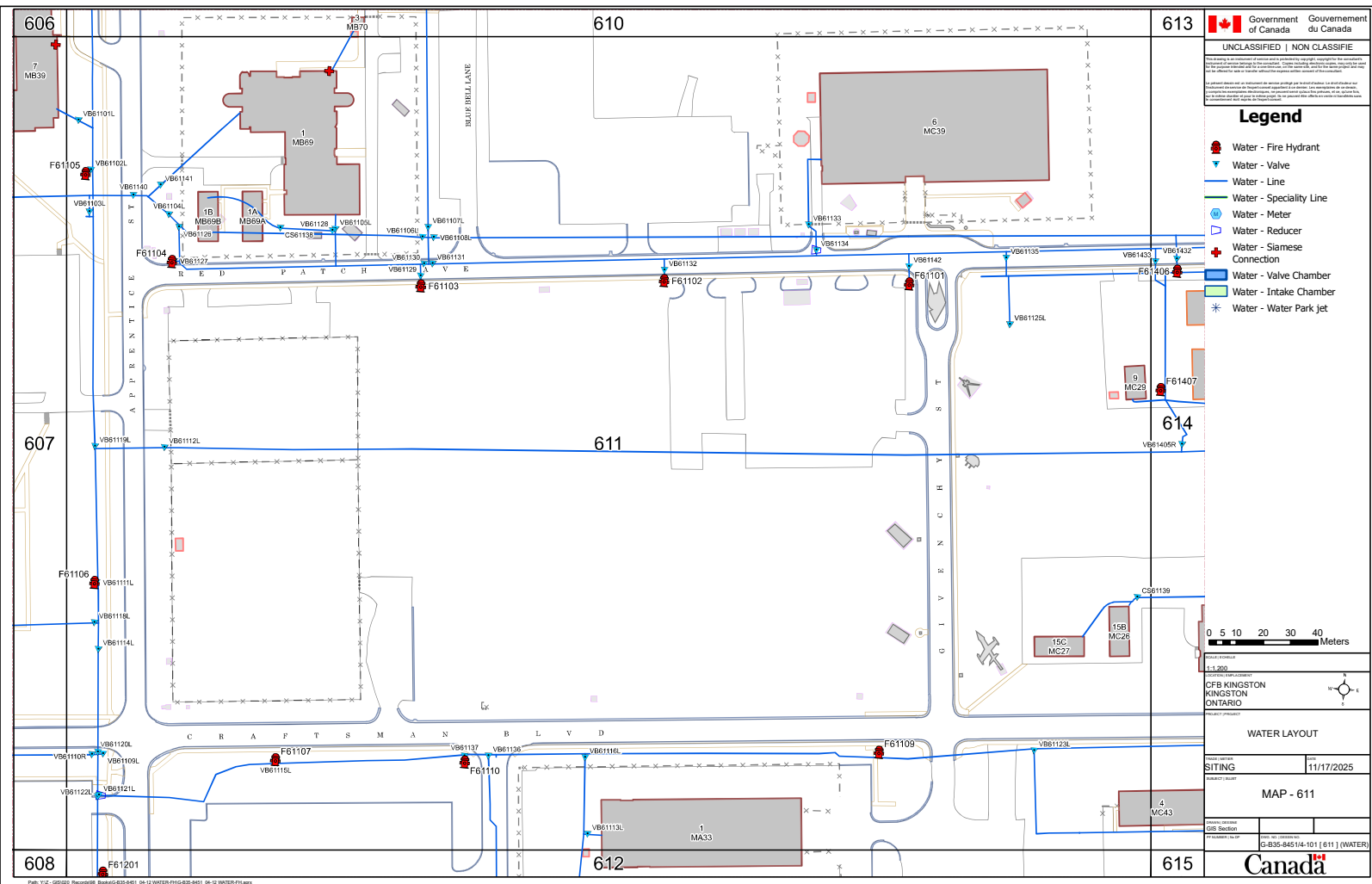


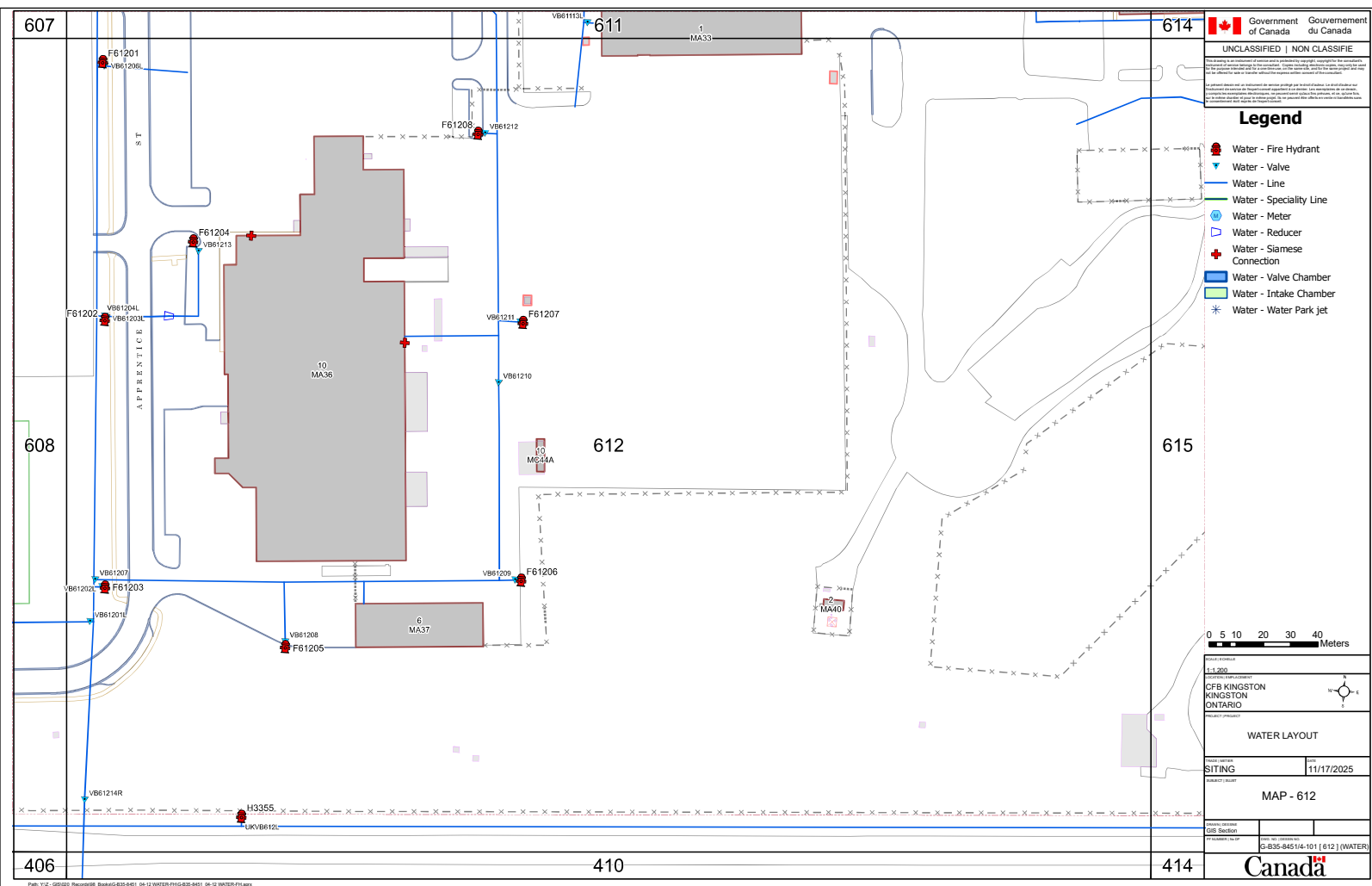


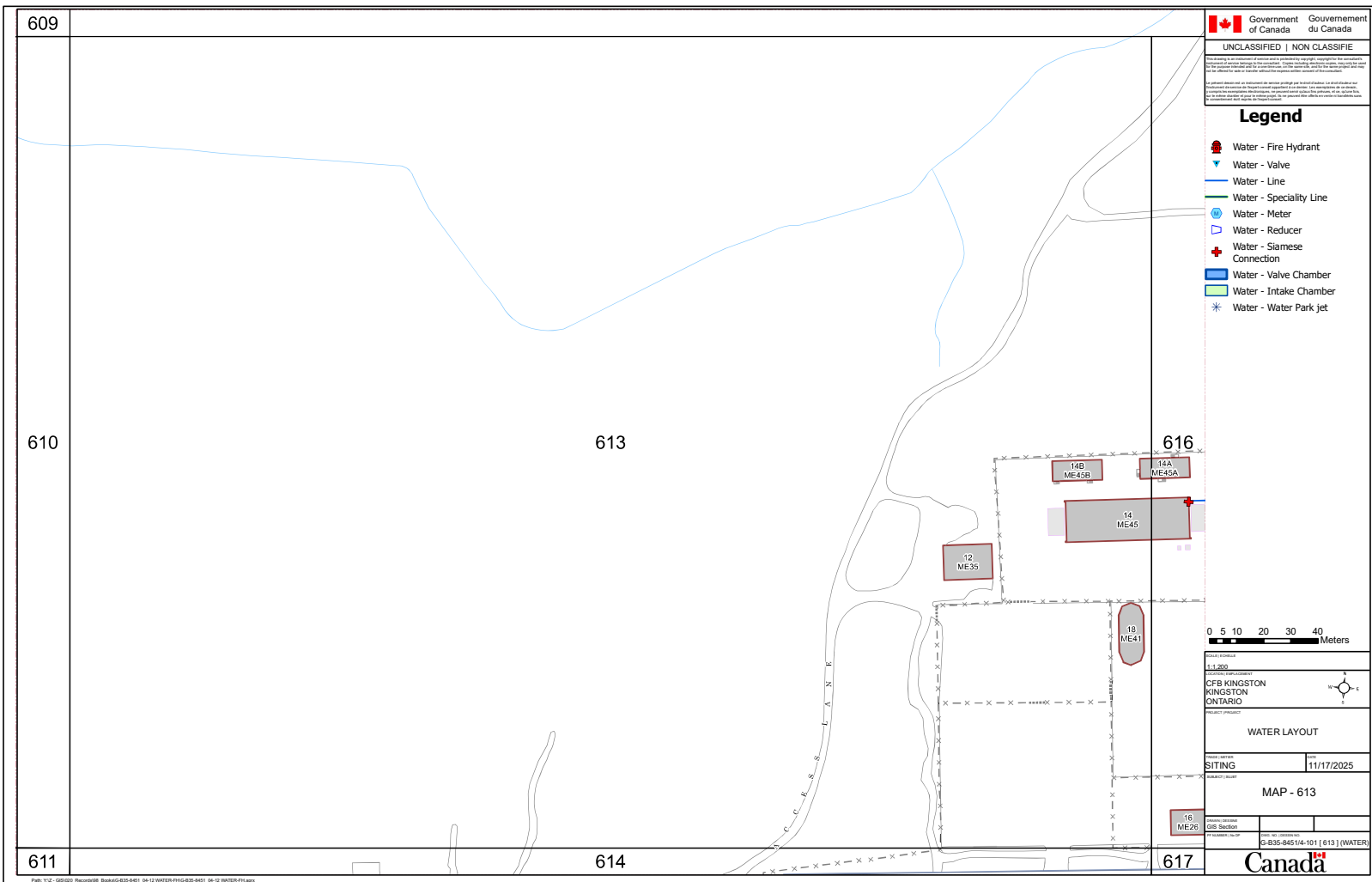


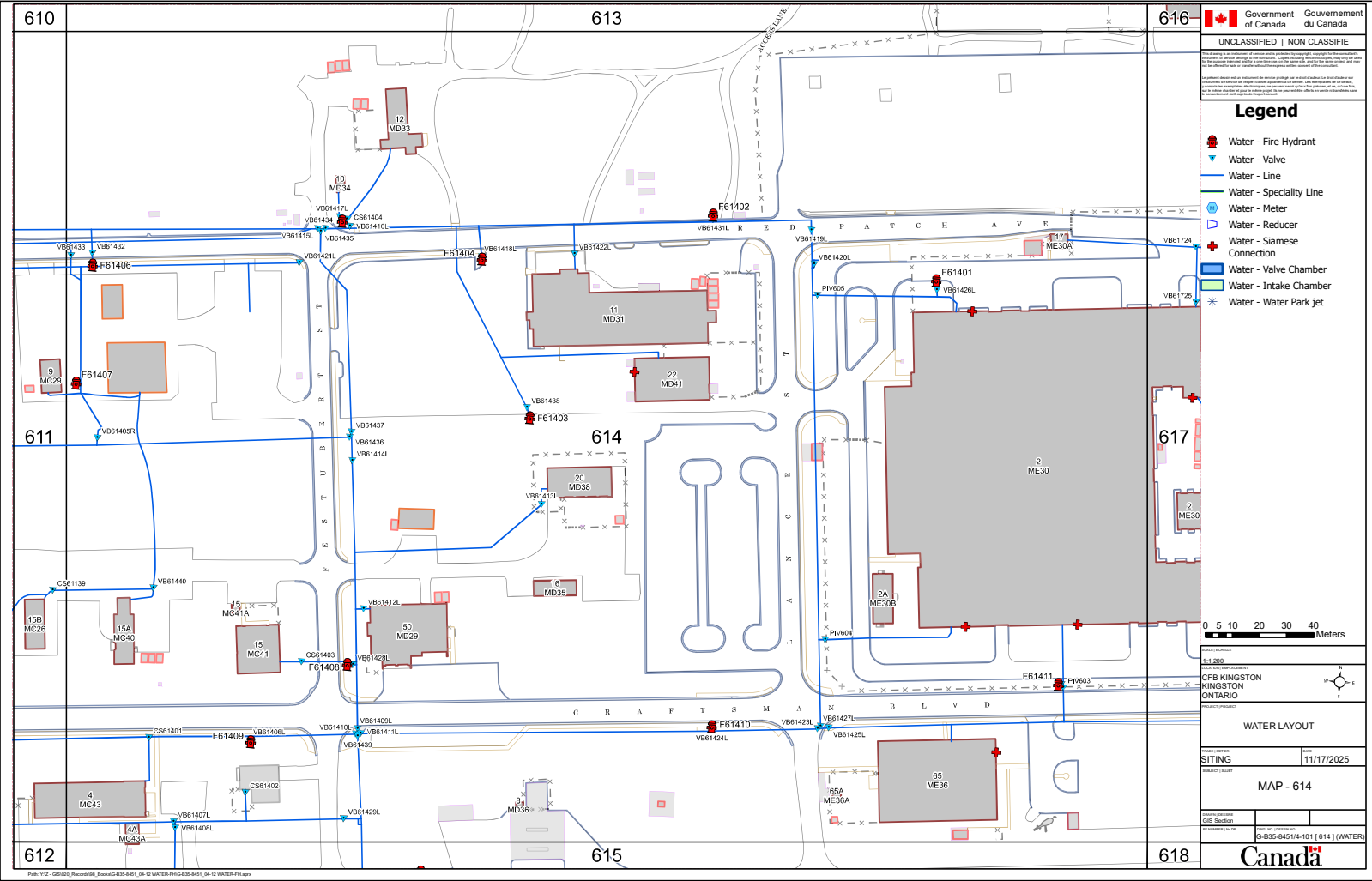


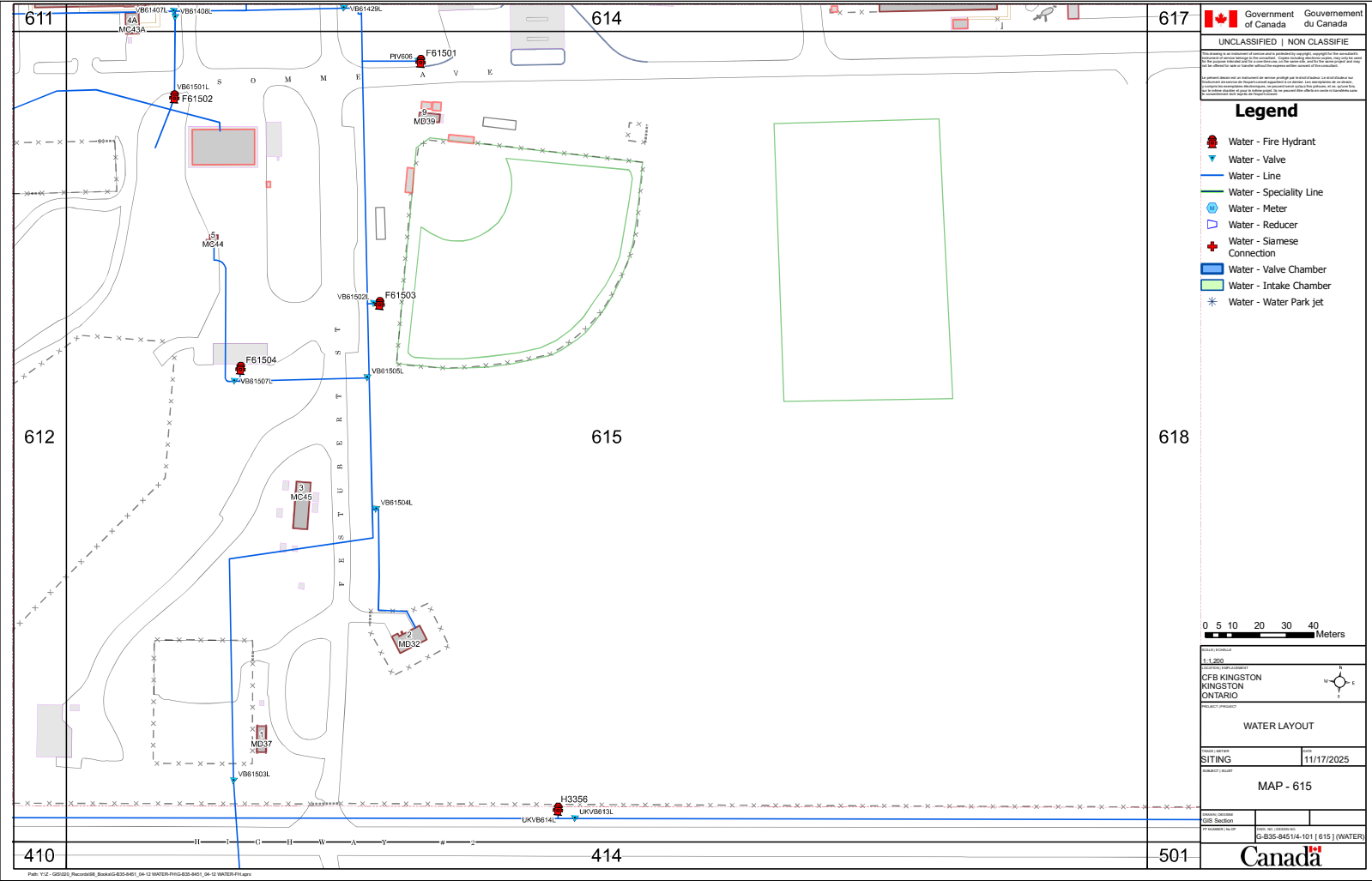














### Legend

- Water - Fire Hydrant
- Water - Valve
- Water - Line
- Water - Speciality Line
- Water - Meter
- Water - Reducer
- Water - Siamese Connection
- Water - Valve Chamber
- Water - Intake Chamber
- Water - Water Park jet

0 5 10 20 30 40 Meters

11/200  
CFB KINGSTON  
KINGSTON  
ONTARIO

PROJECT PREPARED

WATER LAYOUT

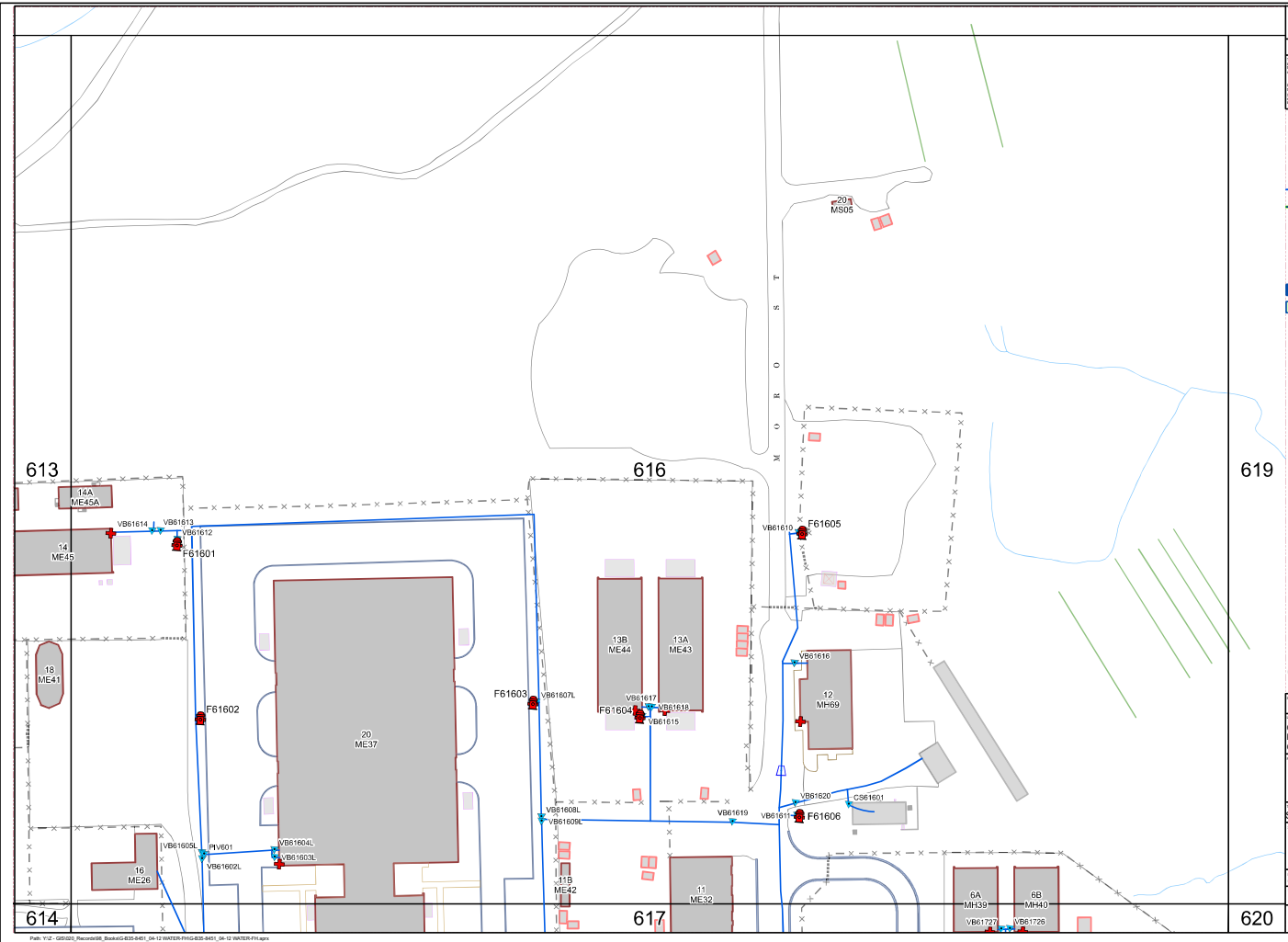
SITING 11/17/2025

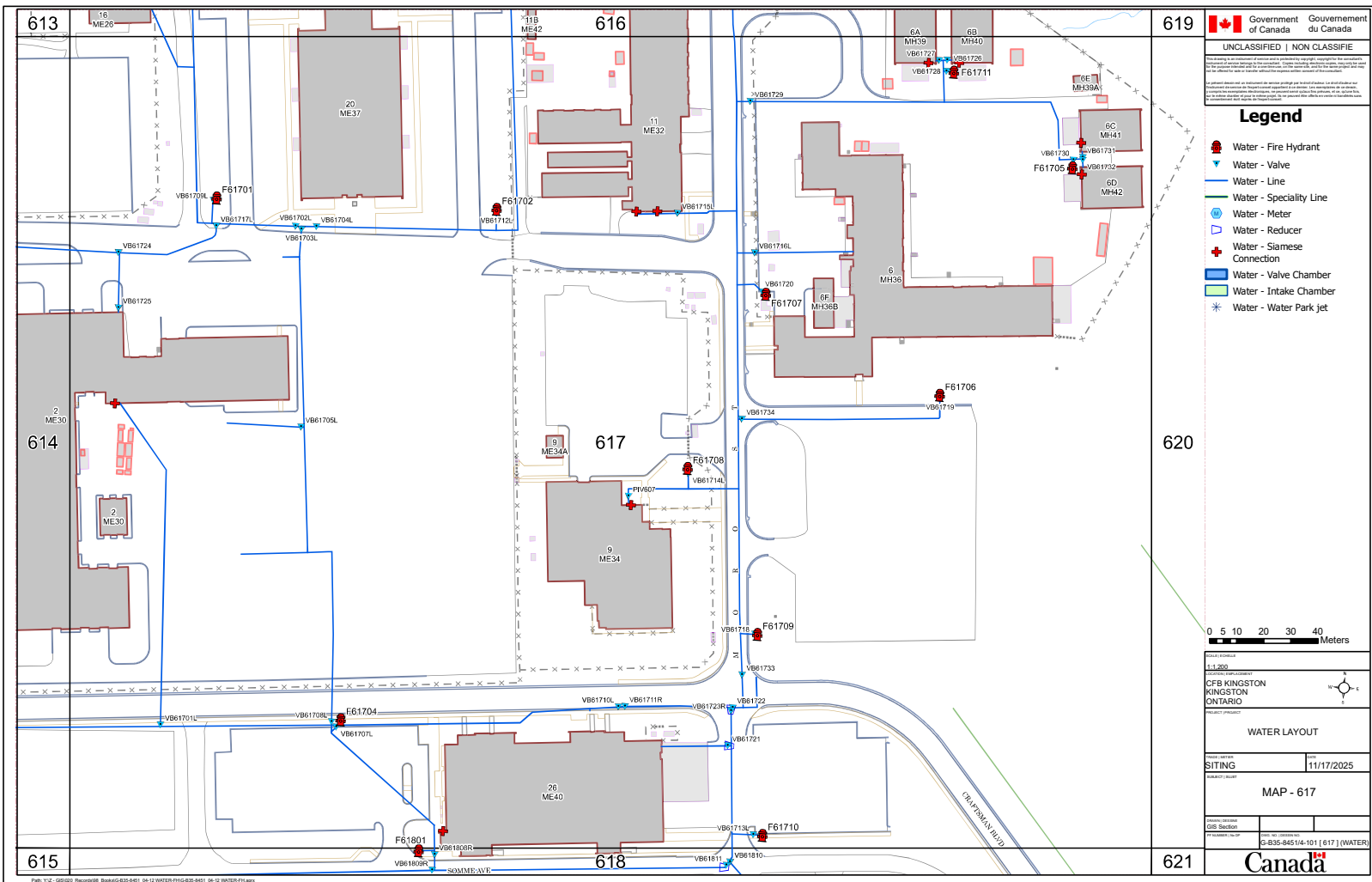
MAP - 616

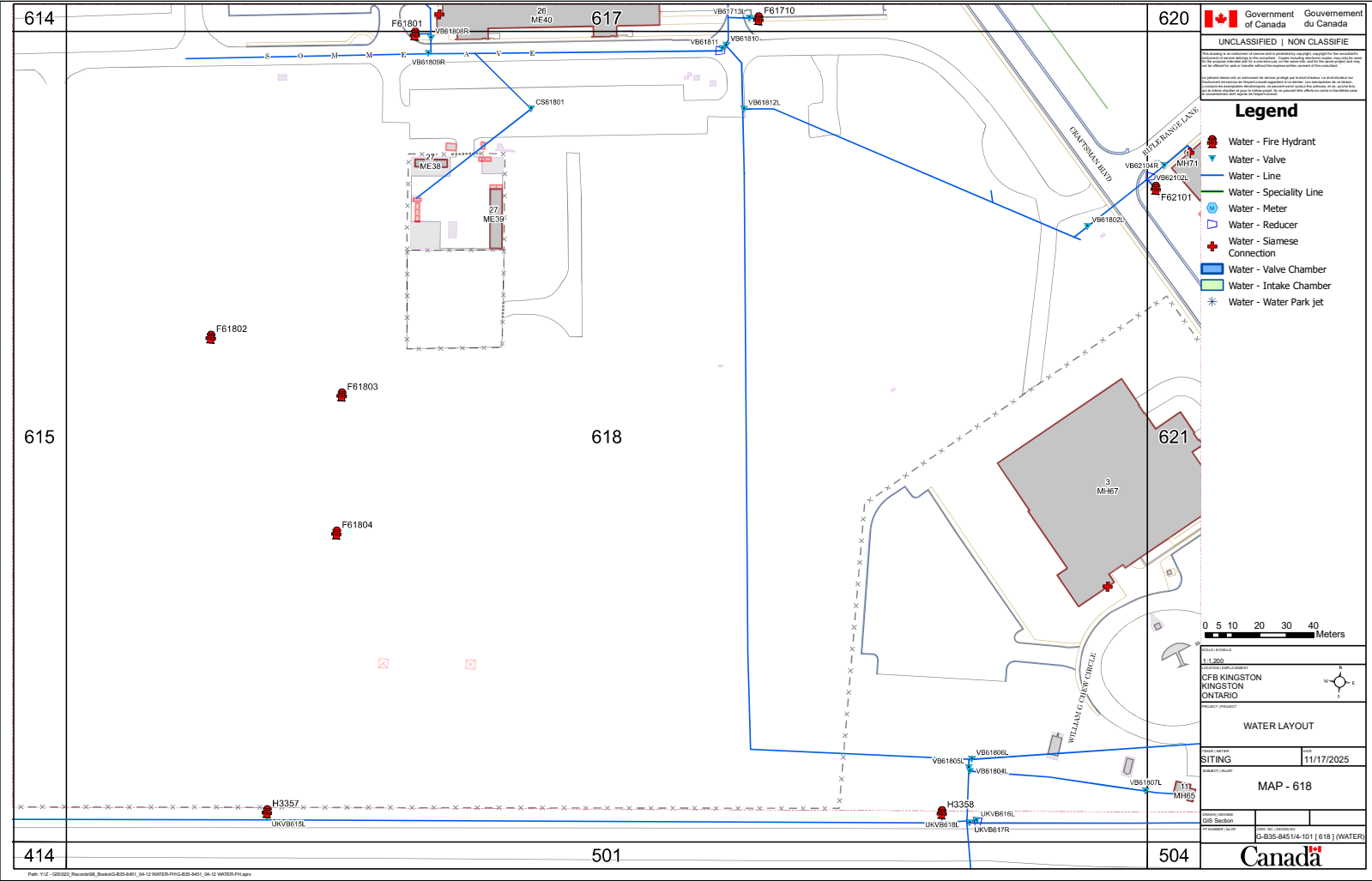
PROJECT LOCATION  
GIB Station

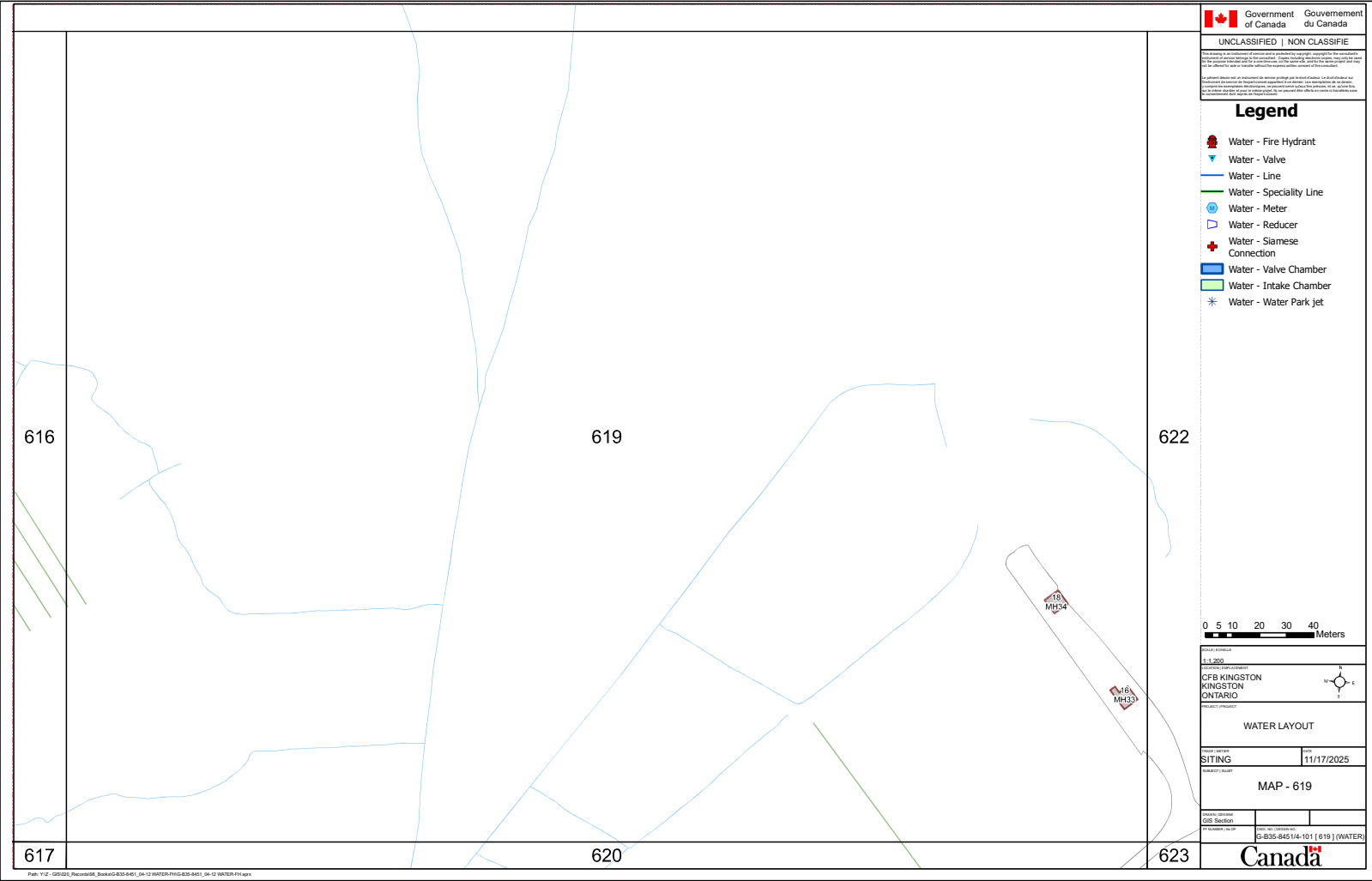
PROJECT NUMBER  
G-835-845/14-101 (616) (WATER)

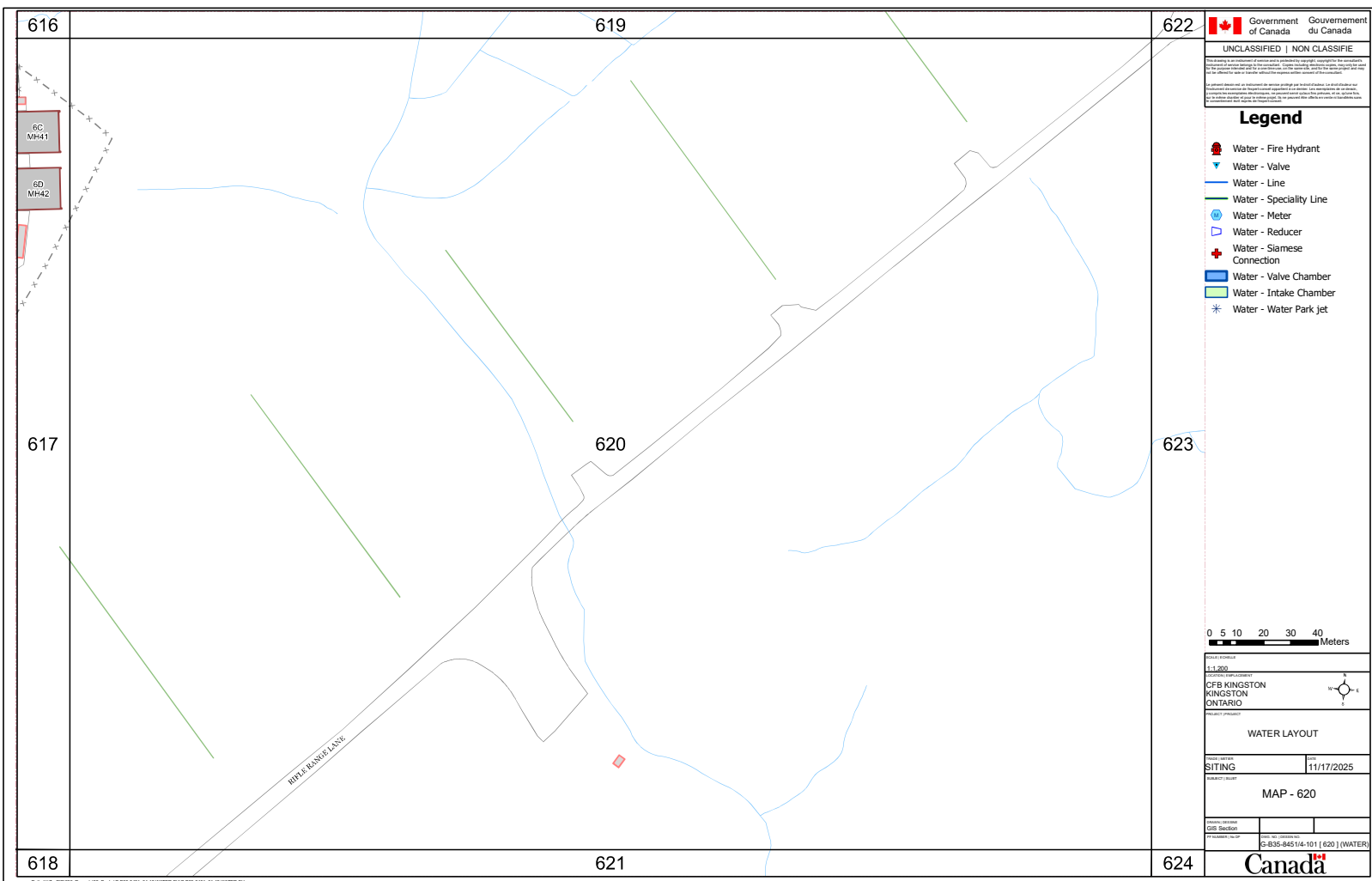
Canada

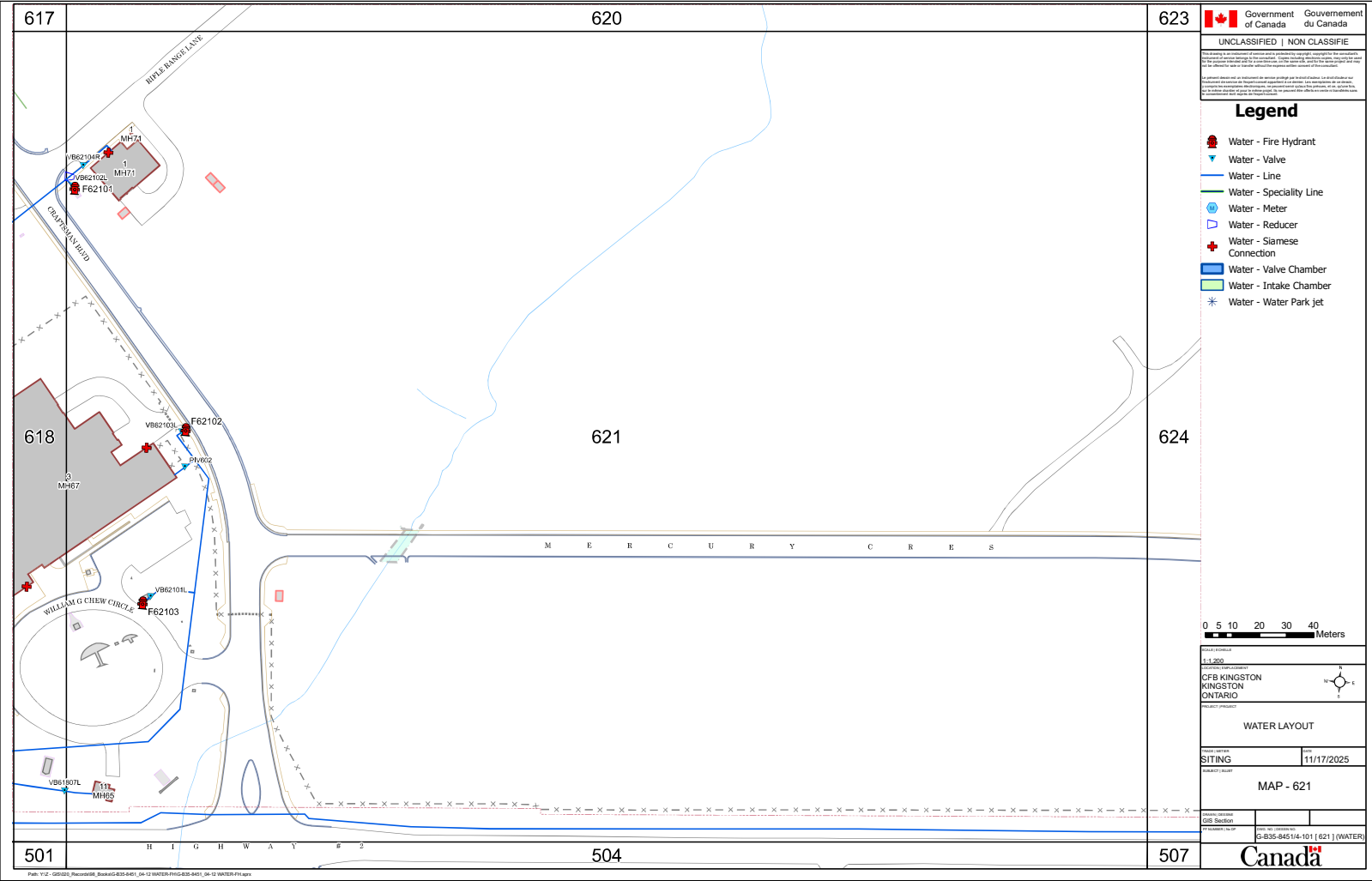









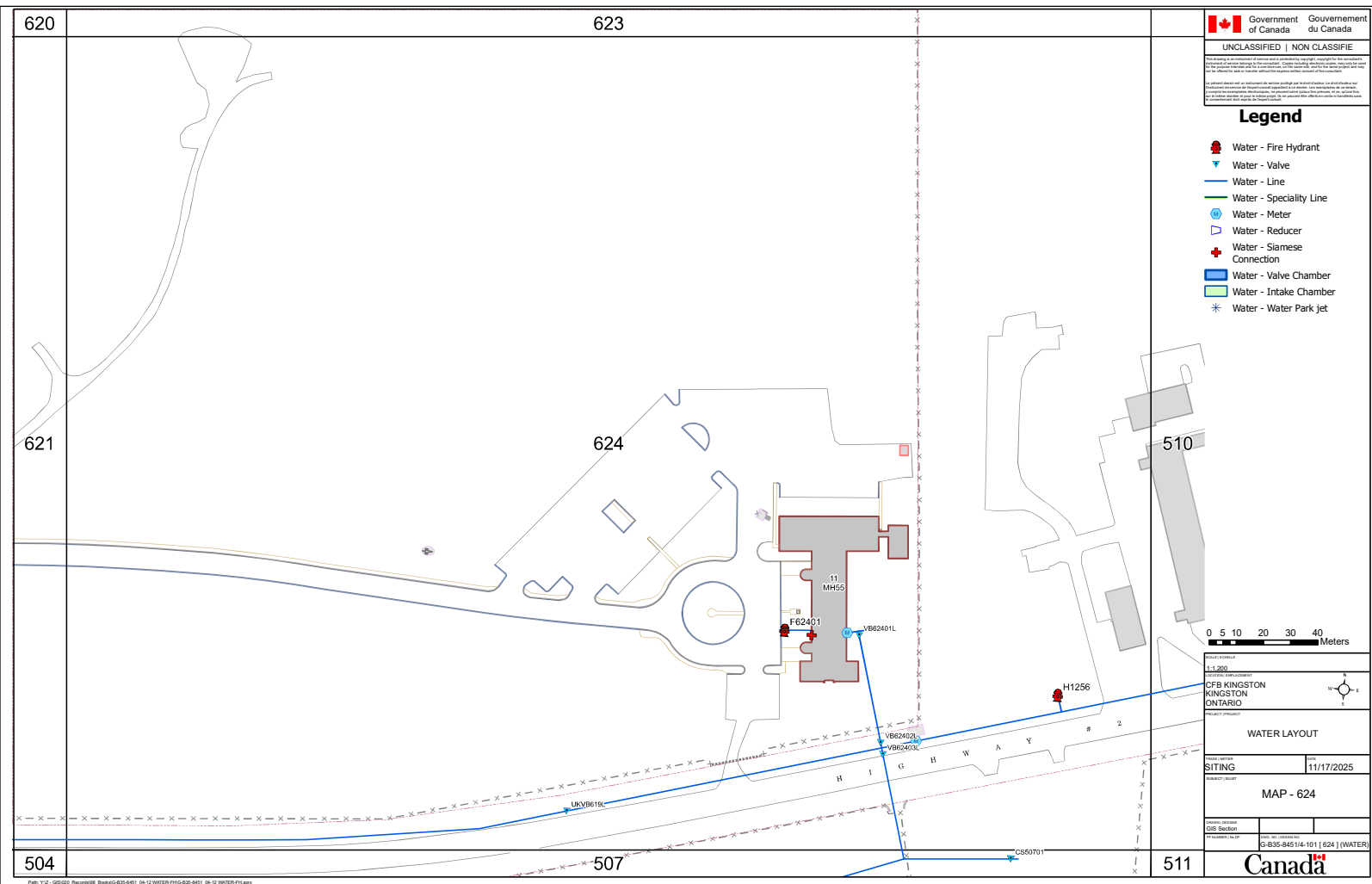


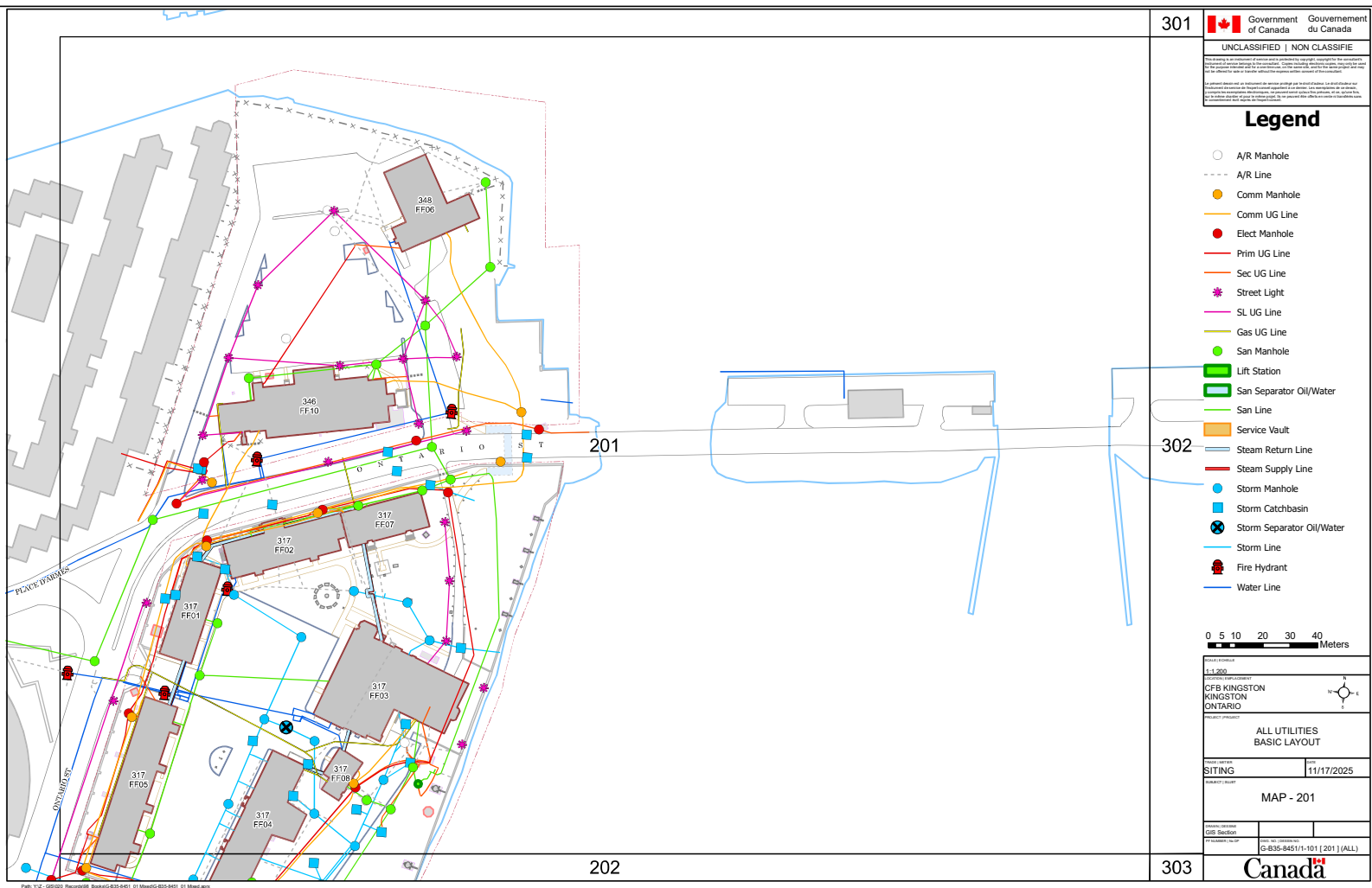




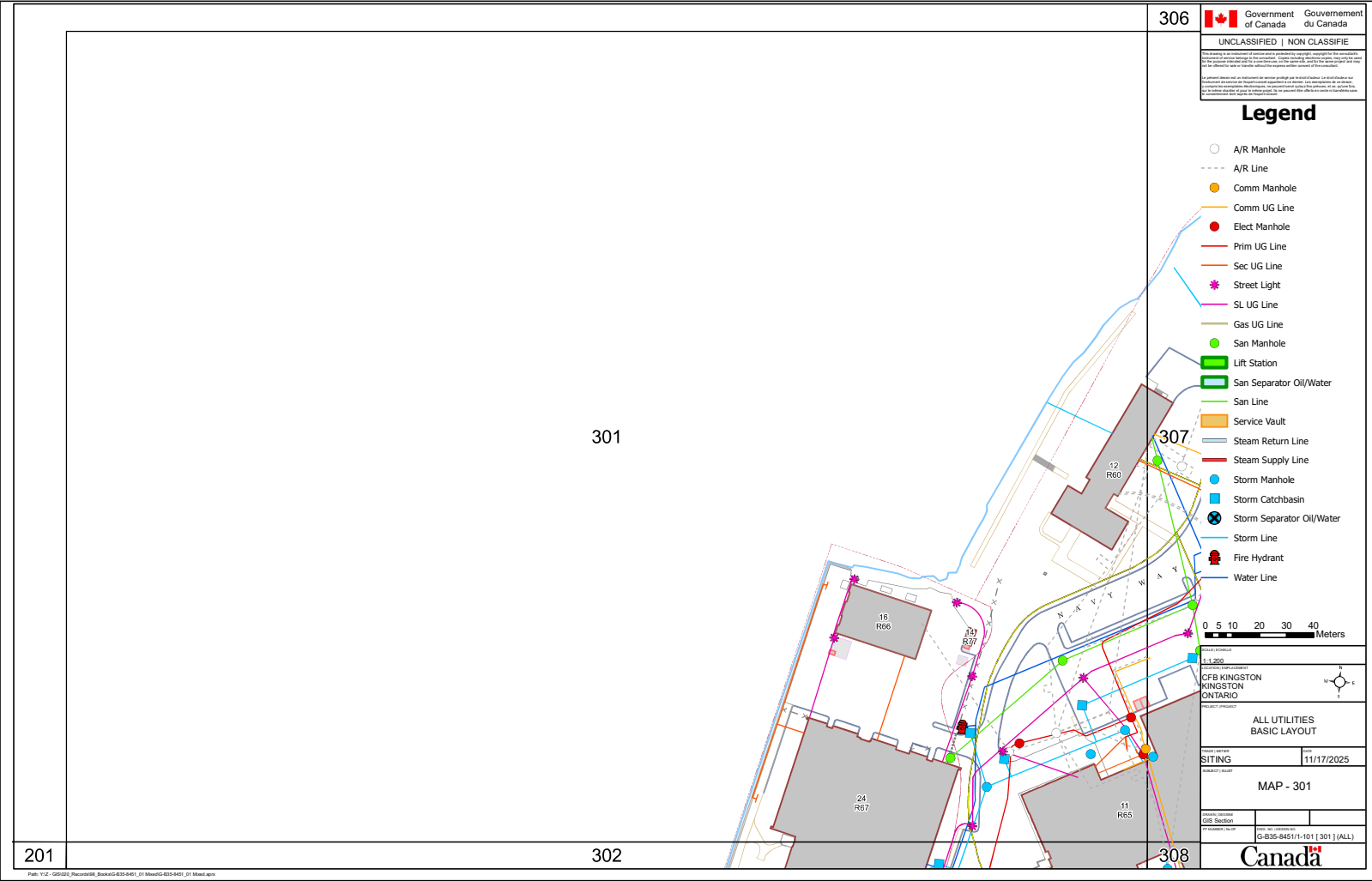


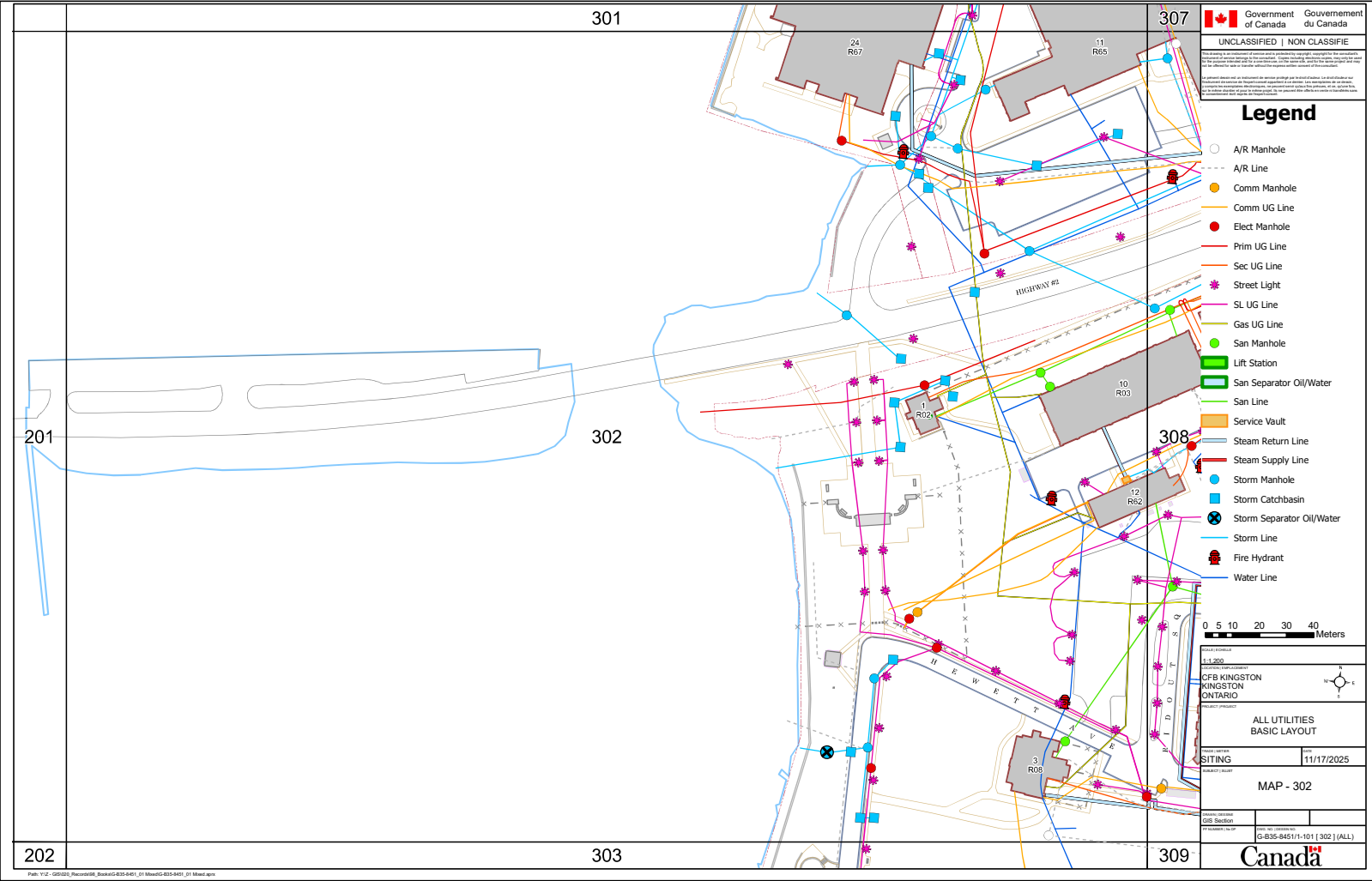


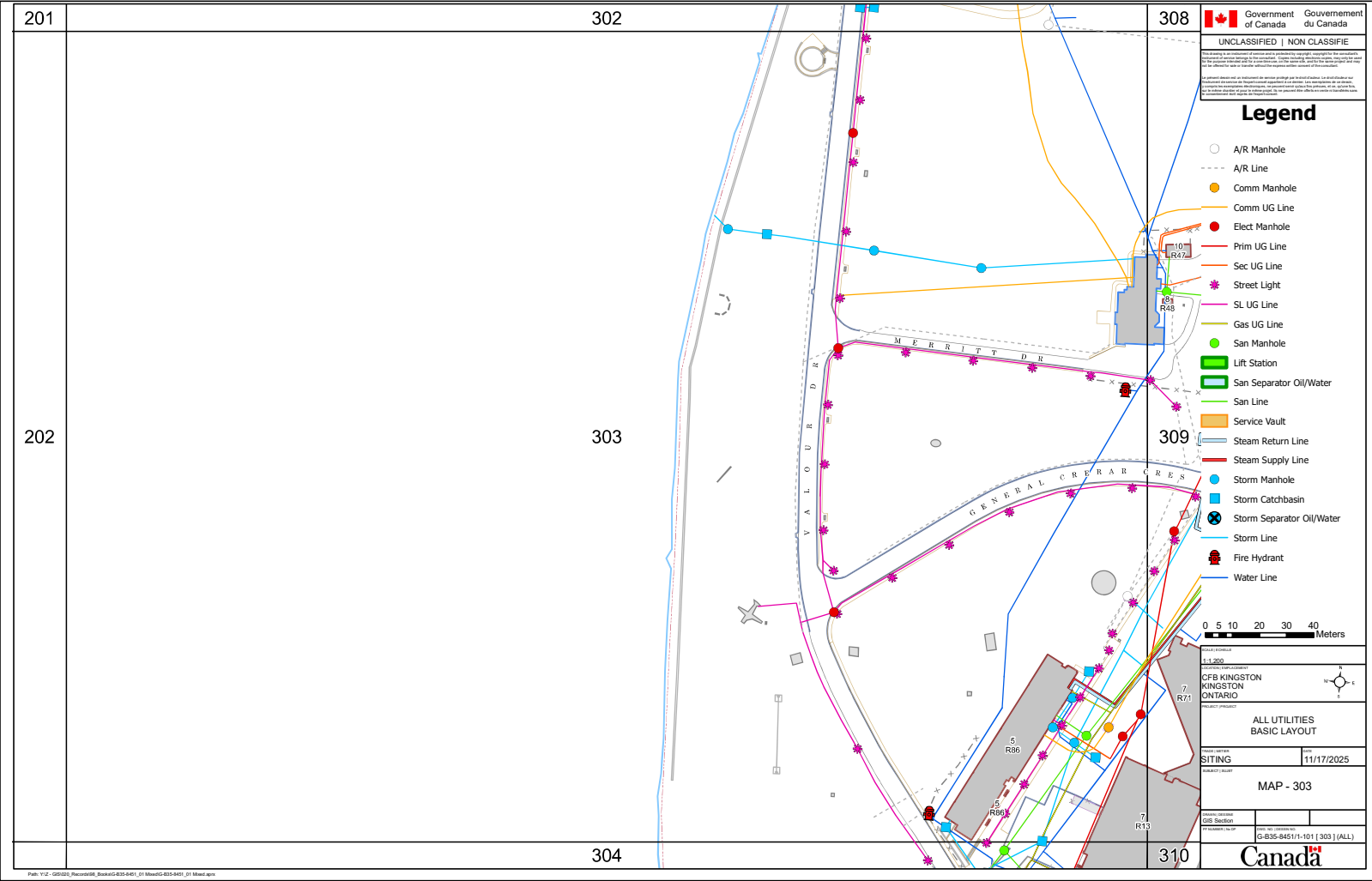













202

303

309



Government of Canada  
Gouvernement du Canada

UNCLASSIFIED | NON CLASSIFIÉ

Not to be used for any purpose other than the one for which it was prepared. It is not to be reproduced, stored in a retrieval system, or transmitted in any form or by any means, electronic, mechanical, photocopying, recording, or by any information storage and retrieval system, without the prior written permission of the Canadian Forces Engineering Centre.

Ne pas utiliser pour aucune autre fin que celle pour laquelle il a été préparé. Il ne doit pas être reproduit, stocké dans un système de récupération, ou transmis sous quelque forme ou par quelque moyen, électronique, mécanique, par photocopie, enregistrement, ou par tout système de stockage et de récupération d'information, sans la permission écrite préalable du Centre canadien d'ingénierie.

### Legend

- A/R Manhole
- A/R Line
- Comm Manhole
- Comm UG Line
- Elect Manhole
- Prim UG Line
- Sec UG Line
- Street Light
- SL UG Line
- Gas UG Line
- San Manhole
- Lift Station
- San Separator Oil/Water
- San Line
- Service Vault
- Steam Return Line
- Steam Supply Line
- Storm Manhole
- Storm Catchbasin
- Storm Separator Oil/Water
- Storm Line
- Fire Hydrant
- Water Line

0 5 10 20 30 40 Meters

11/200

CFB KINGSTON  
KINGSTON  
ONTARIO

ALL UTILITIES  
BASIC LAYOUT

SITING


11/17/2025


MAP - 304

11/200

CFB KINGSTON  
KINGSTON  
ONTARIO

G-835-845/1-101 (304) (ALL)





305

311

Path: Y:\C- (GDS) \Network\08\_Basemap\G-835-845\01 Map\G-835-845\_01 Map.aprx





UNCLASSIFIED | NON CLASSIFIÉ

Not a security or confidentiality statement. This document is not classified under the Access to Information Act or the Privacy Act. It is released in full under the provisions of the Access to Information Act and the Privacy Act. It is released in full under the provisions of the Access to Information Act and the Privacy Act.

**Legend**

- A/R Manhole
- - - A/R Line
- Comm Manhole
- Comm UG Line
- Elect Manhole
- Prim UG Line
- Sec UG Line
- \* Street Light
- SL UG Line
- Gas UG Line
- San Manhole
- Lift Station
- San Separator Oil/Water
- San Line
- Service Vault
- Steam Return Line
- Steam Supply Line
- Storm Manhole
- Storm Catchbasin
- Storm Separator Oil/Water
- Storm Line
- Fire Hydrant
- Water Line

0 5 10 20 30 40 Meters

PROJECT LOCATION  
J11200  
CFB KINGSTON  
KINGSTON  
ONTARIO

PROJECT PURPOSE  
ALL UTILITIES  
BASIC LAYOUT

DATE  
SITING  
11/17/2025

MAP - 306

PROJECT LOCATION  
G-835-845/1-101 (306) (ALL)



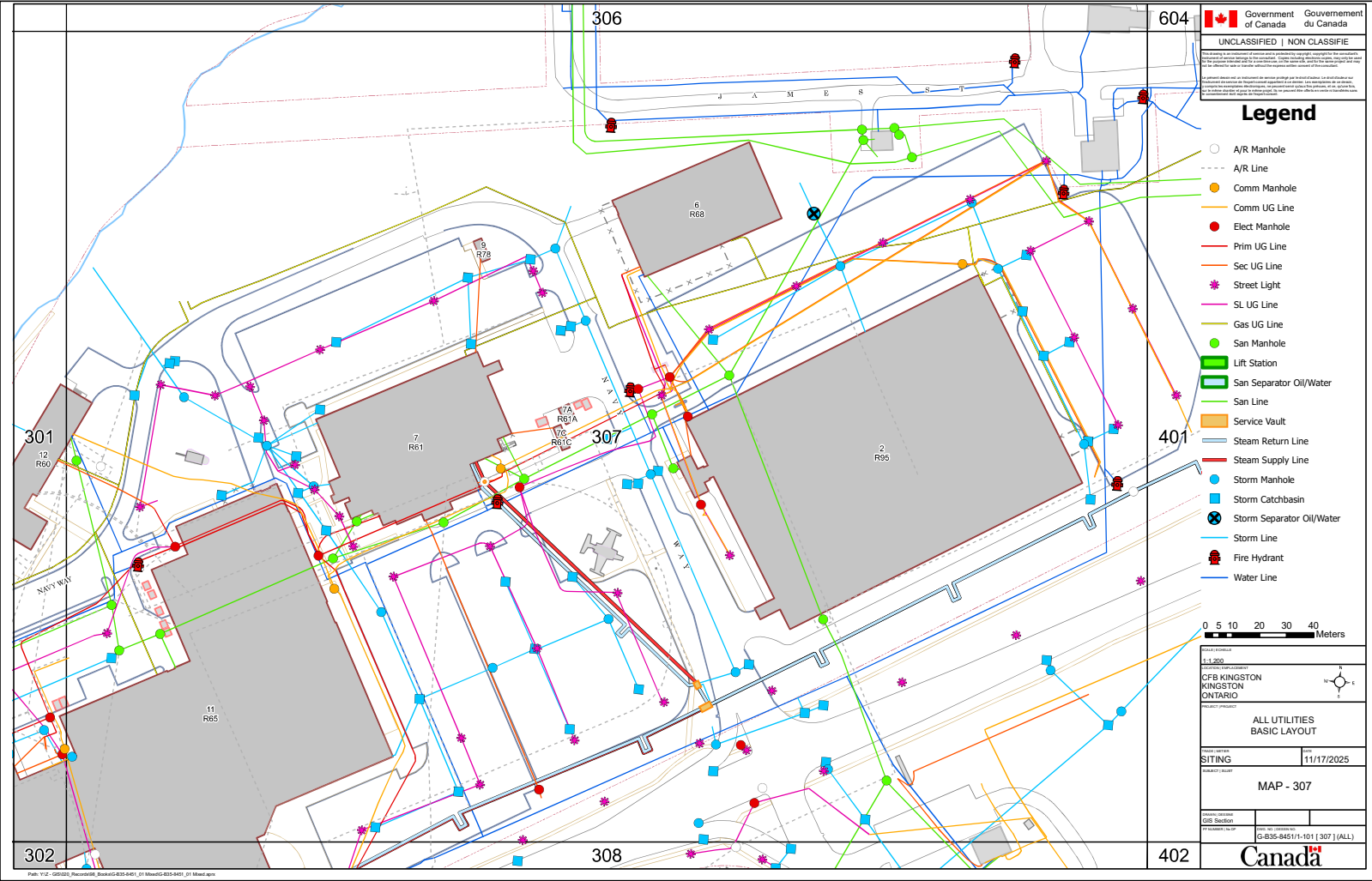
306

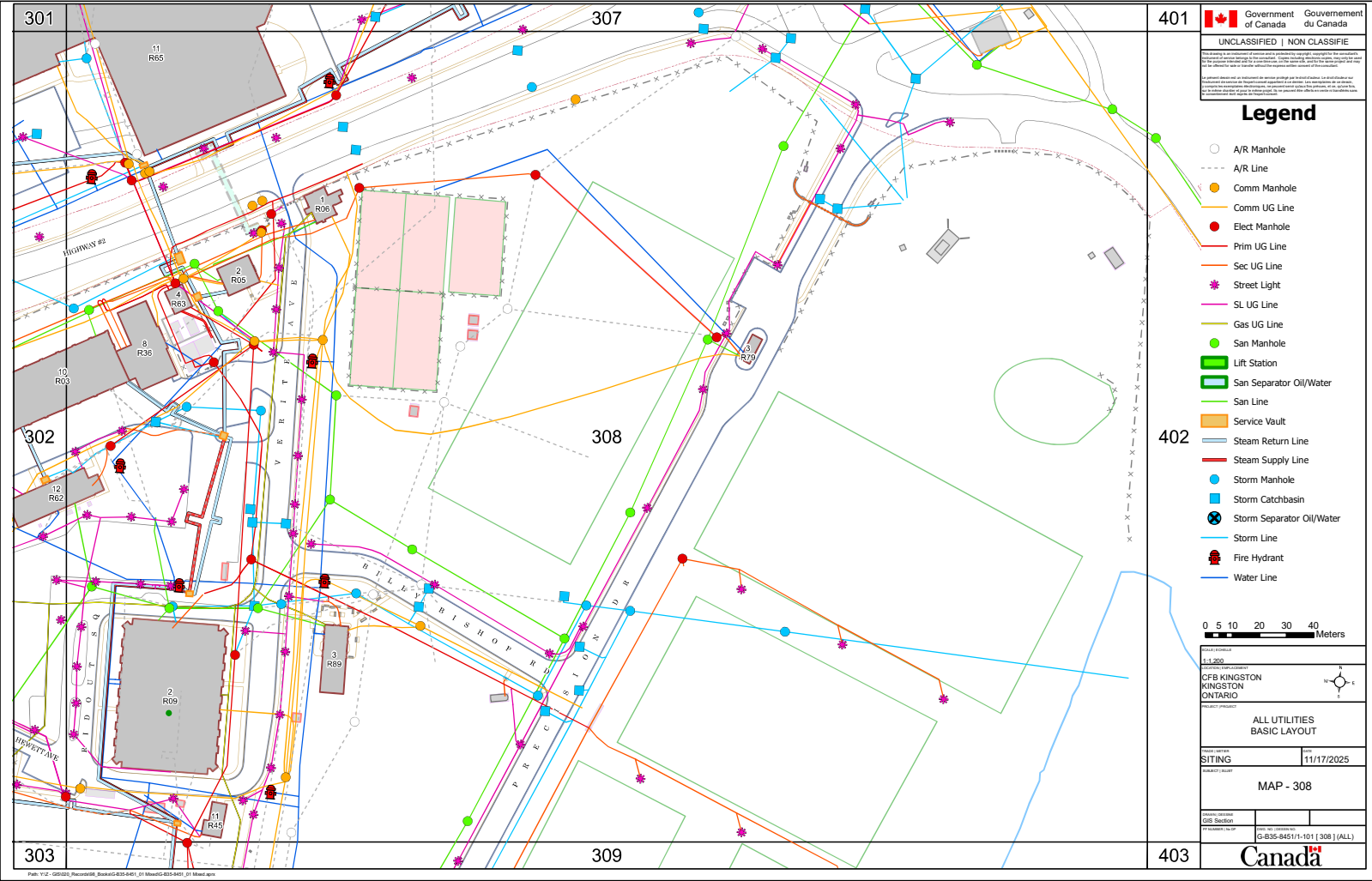
604

301

307

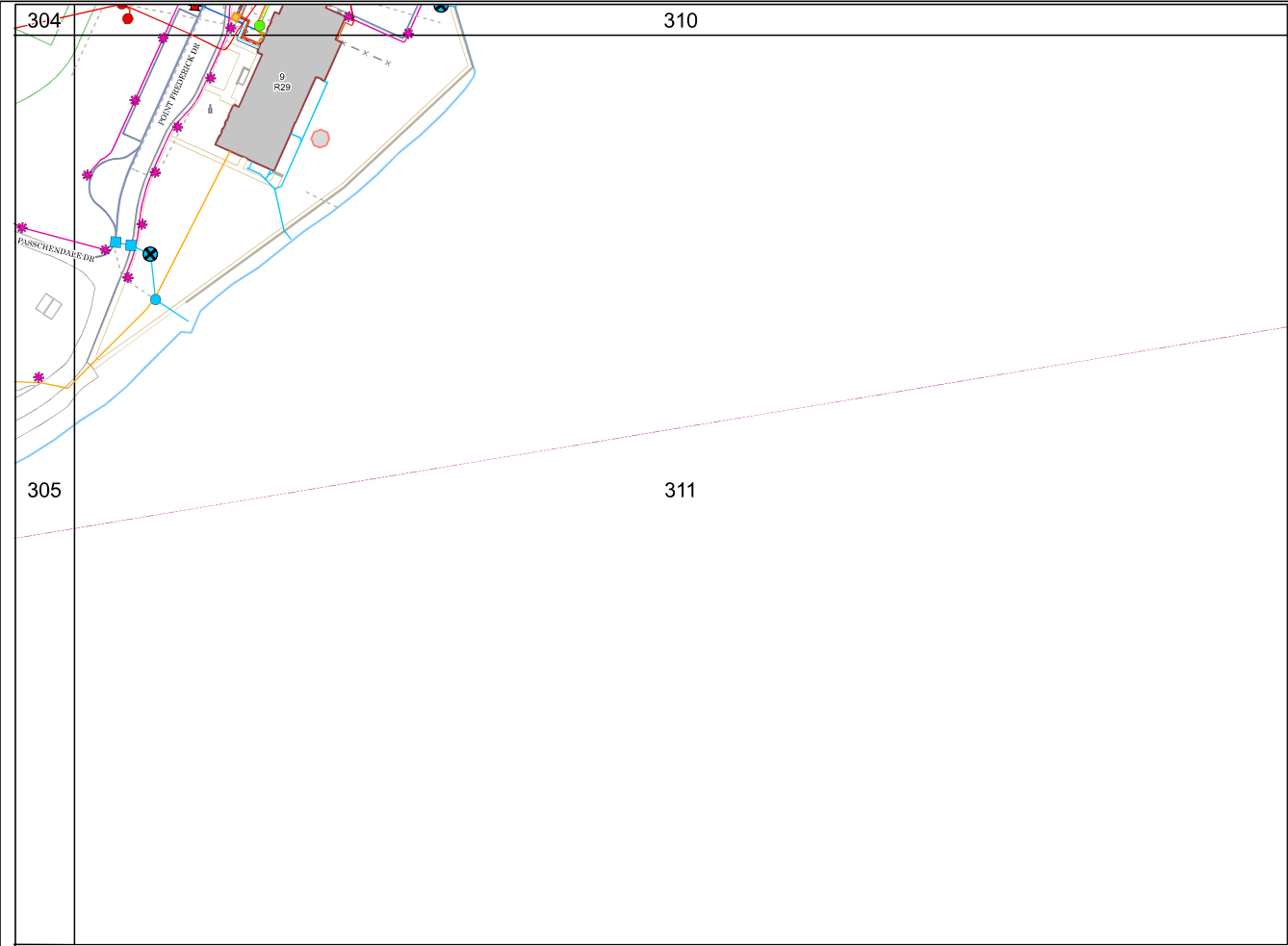
401














Government of Canada  
Gouvernement du Canada

UNCLASSIFIED | NON CLASSIFIÉ

Noté à l'usage de la communauté de planification et de développement. Les données sont fournies à titre d'information et ne constituent pas une garantie. Les données sont fournies à titre d'information et ne constituent pas une garantie. Les données sont fournies à titre d'information et ne constituent pas une garantie.

Noté à l'usage de la communauté de planification et de développement. Les données sont fournies à titre d'information et ne constituent pas une garantie. Les données sont fournies à titre d'information et ne constituent pas une garantie. Les données sont fournies à titre d'information et ne constituent pas une garantie.

### Legend

- A/R Manhole
- A/R Line
- Comm Manhole
- Comm UG Line
- Elect Manhole
- Prim UG Line
- Sec UG Line
- Street Light
- SL UG Line
- Gas UG Line
- San Manhole
- Lift Station
- San Separator Oil/Water
- San Line
- Service Vault
- Steam Return Line
- Steam Supply Line
- Storm Manhole
- Storm Catchbasin
- Storm Separator Oil/Water
- Storm Line
- Fire Hydrant
- Water Line

0 5 10 20 30 40 Meters

PROJECT INFORMATION

11/1/2025

CFB KINGSTON  
KINGSTON  
ONTARIO

PROJECT PURPOSE

ALL UTILITIES  
BASIC LAYOUT

PROJECT LOCATION


SITING

11/17/2025

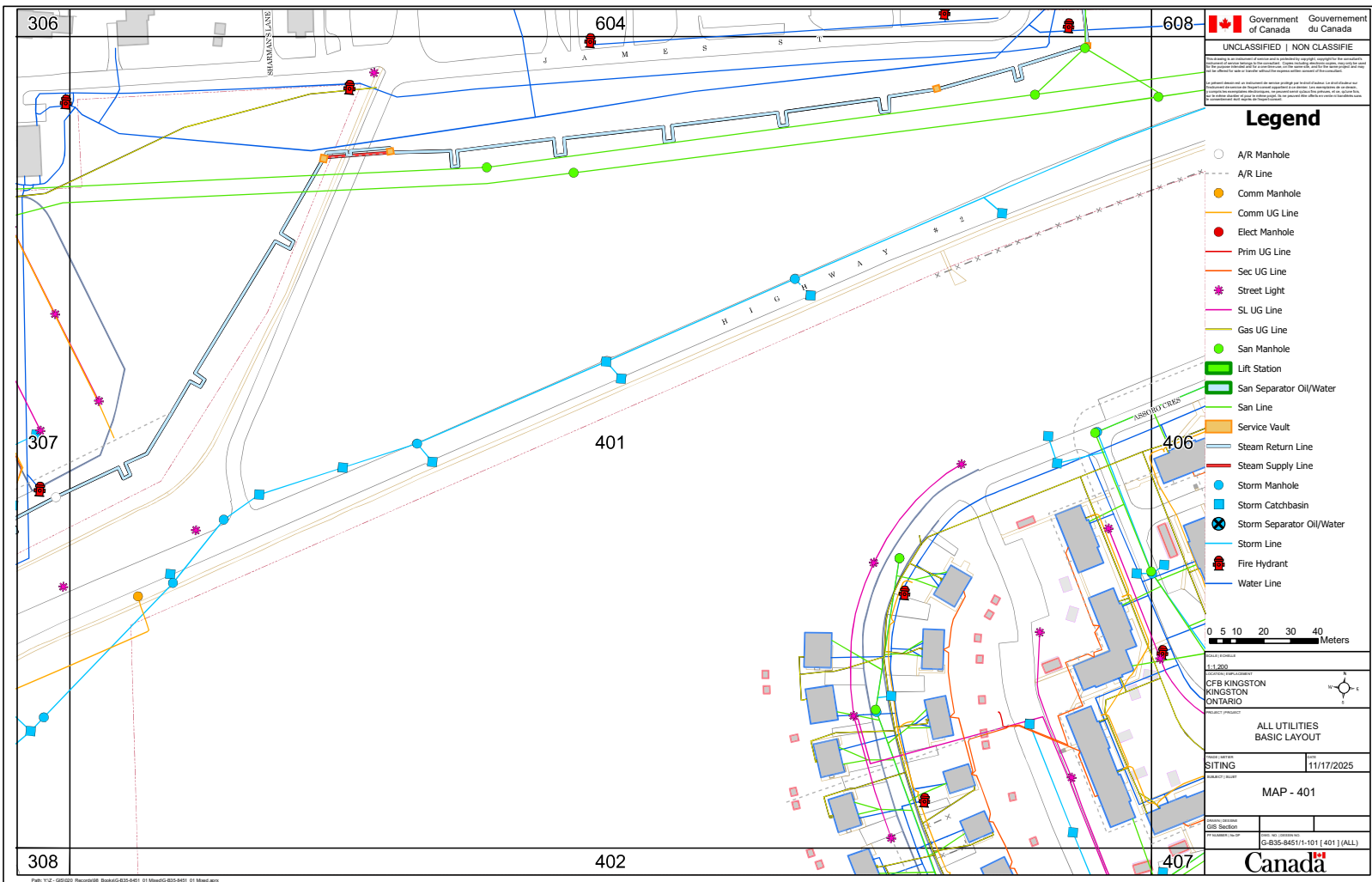
MAP - 311

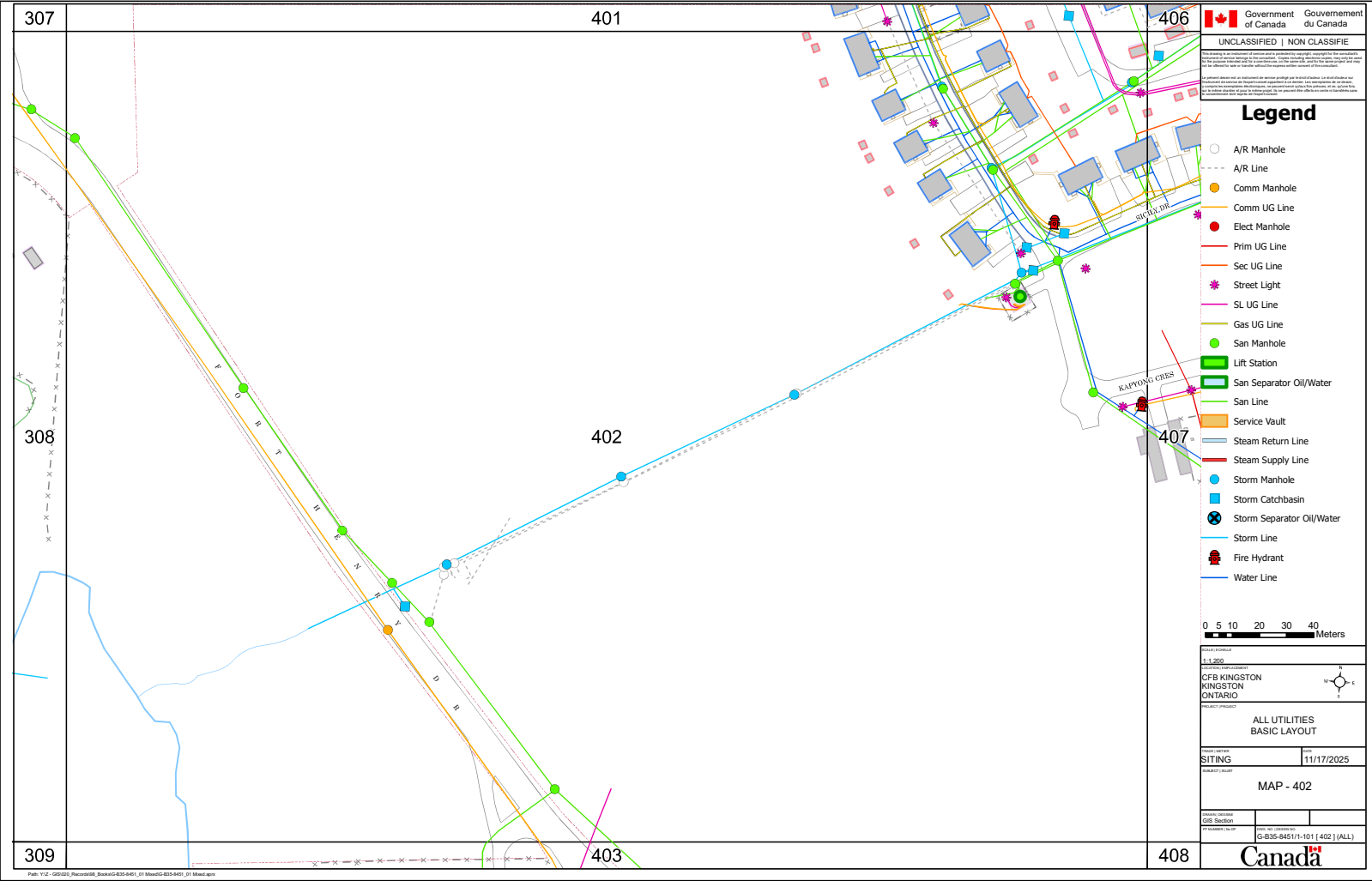
PROJECT LOCATION

G-835-845/1-101 ( 311 ) ( ALL )

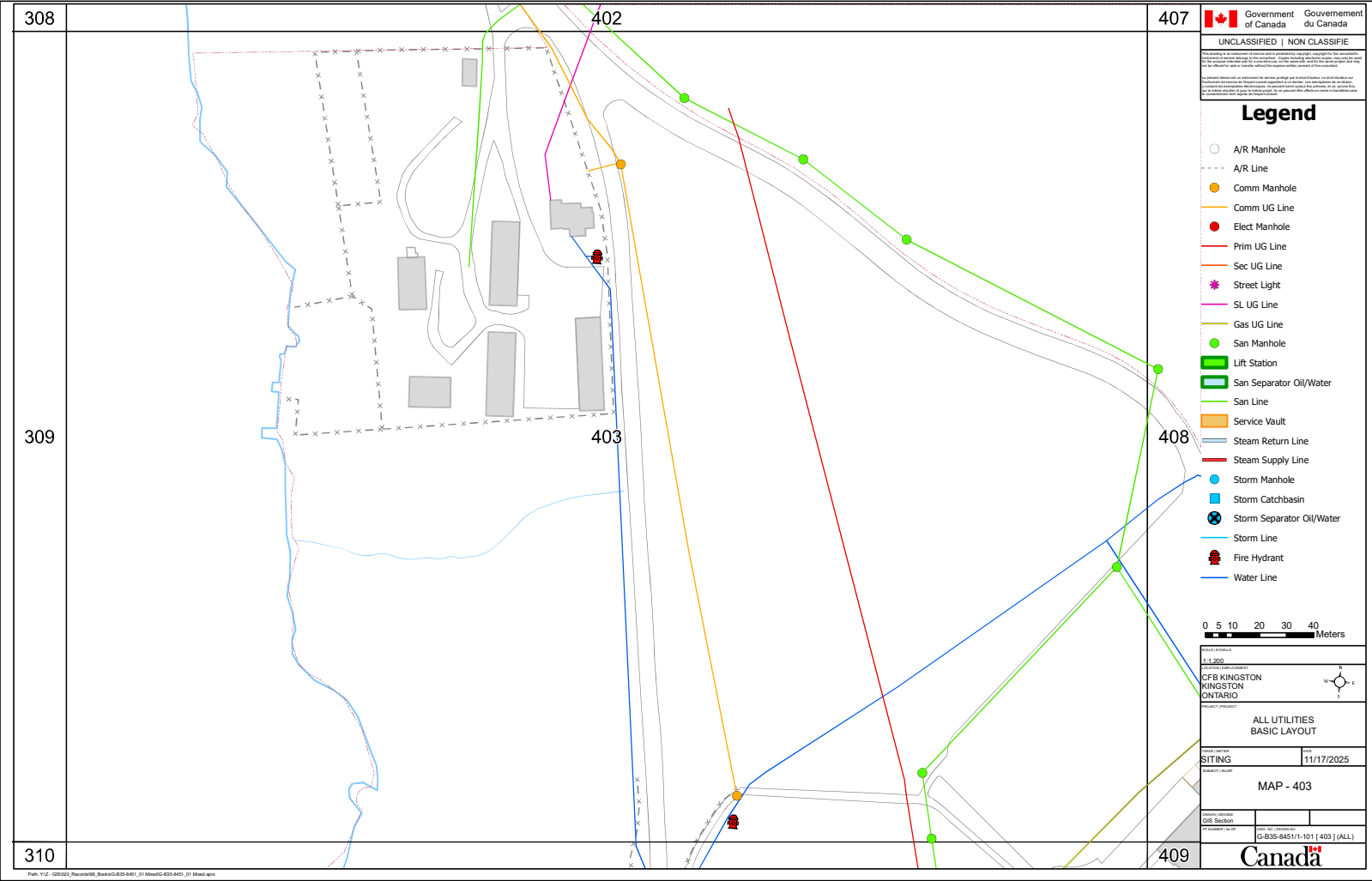


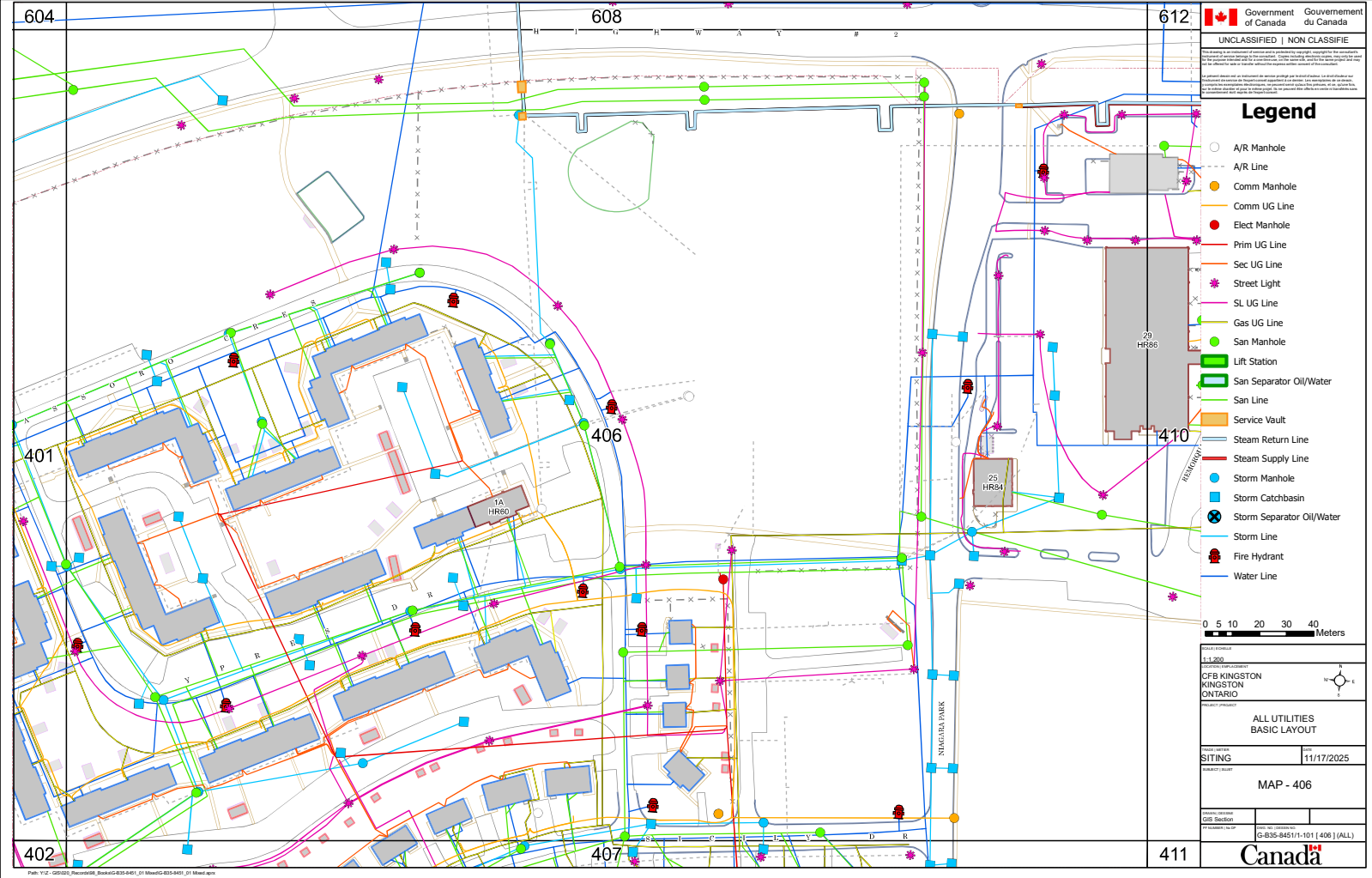
Path: Y:\C-105000\Revised\08\_Basemap\G-835-845\_01\_Maps\G-835-845\_01\_Map.aprx

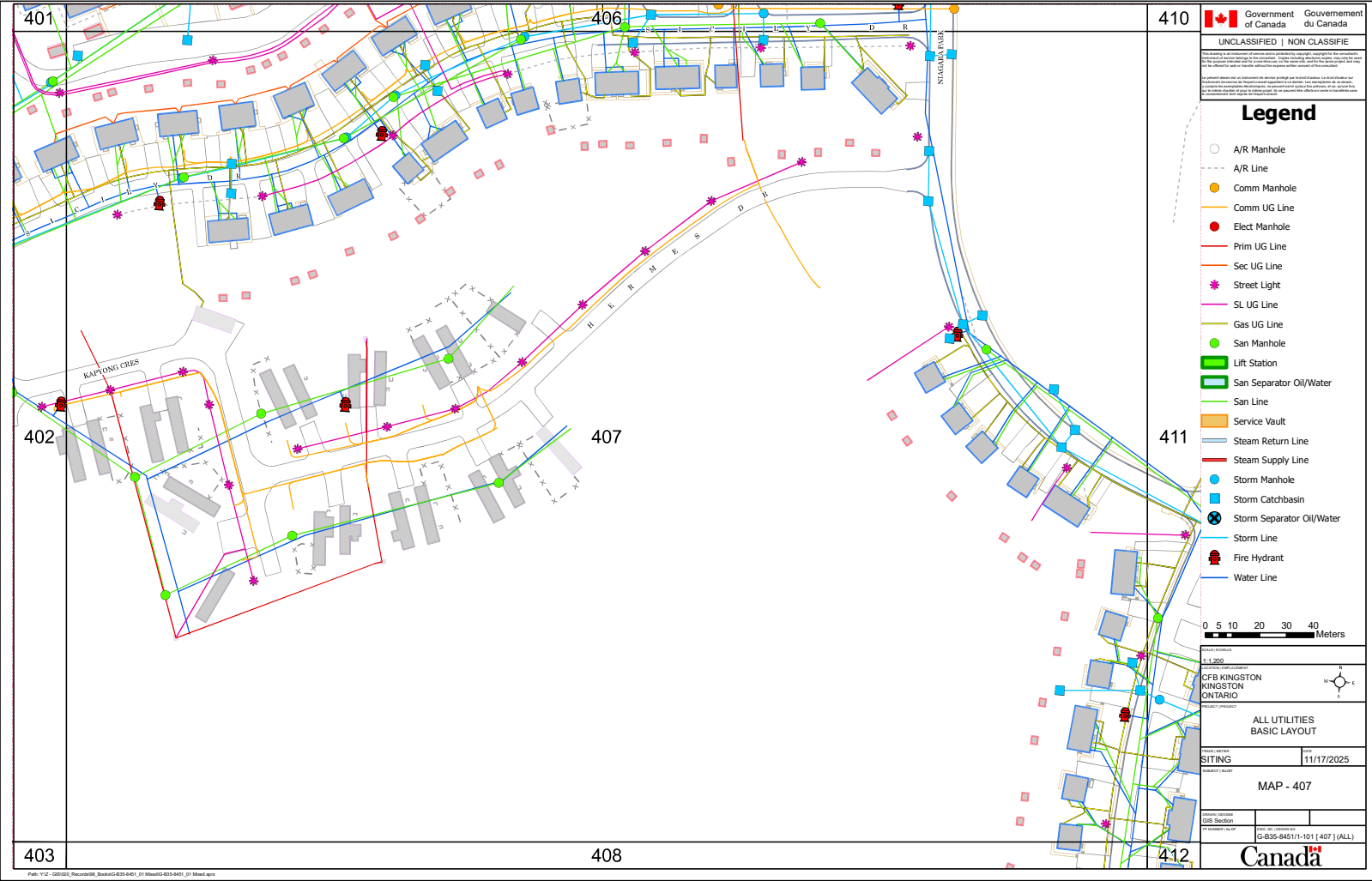


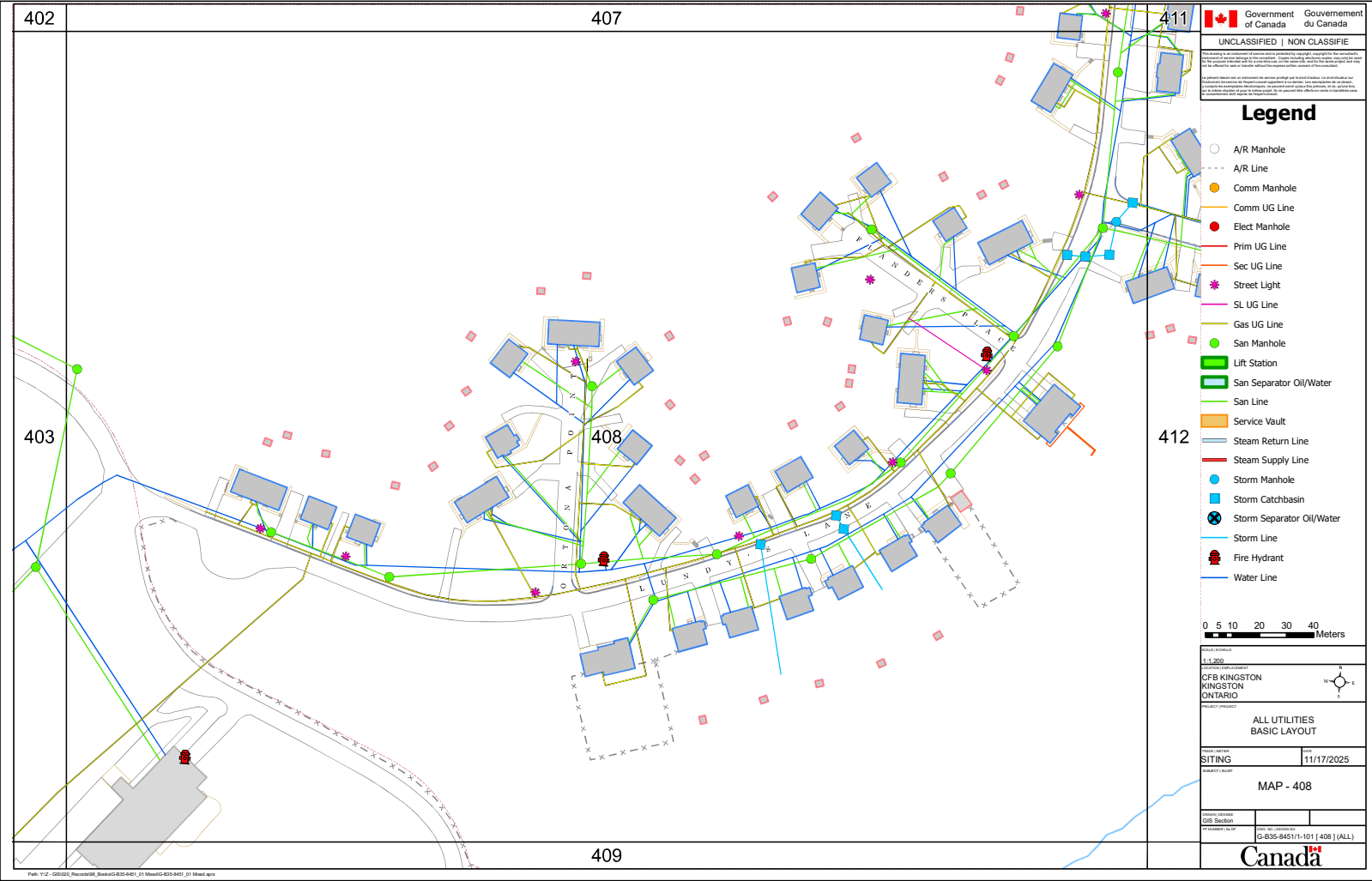






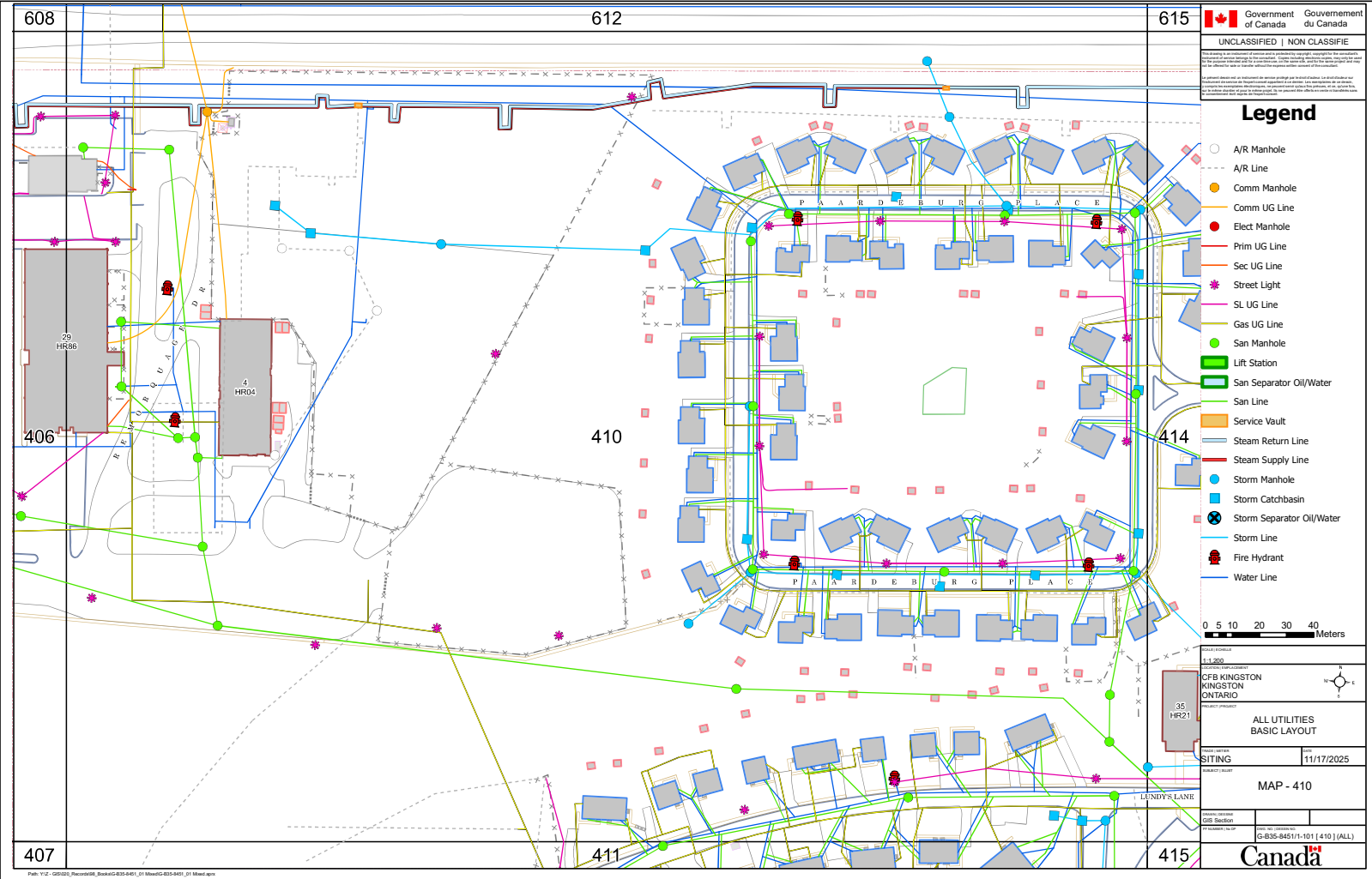


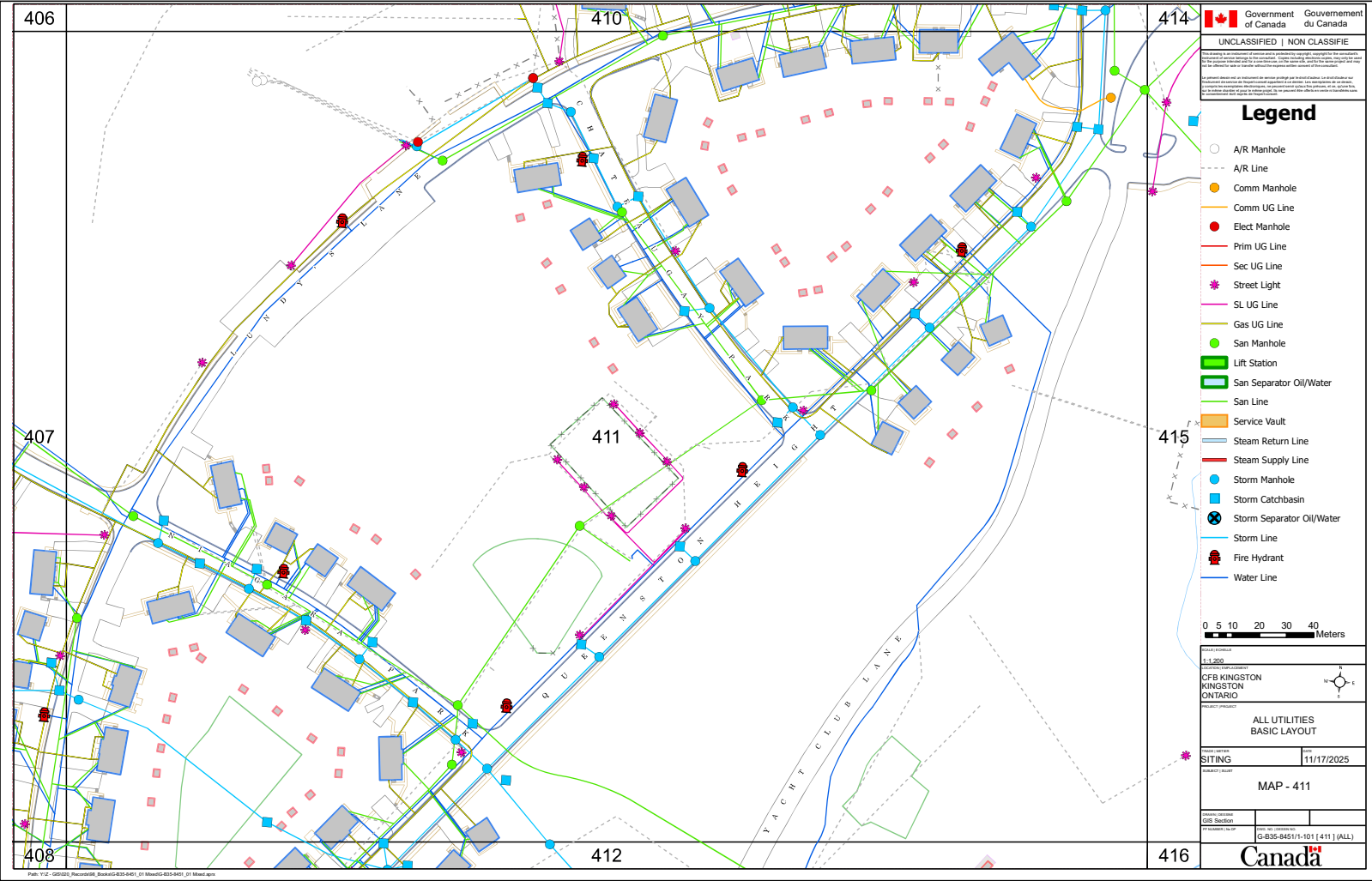




Path: Y:\C:\GIS\2025\Projects\J11200\Map\G-835-8451\_01\_Maps.aprx







Government of Canada / Gouvernement du Canada

UNCLASSIFIED / NON CLASSIFIÉ

ALL UTILITIES BASIC LAYOUT

Legend

- A/R Manhole
- A/R Line
- Comm Manhole
- Comm UG Line
- Elect Manhole
- Prim UG Line
- Sec UG Line
- Street Light
- SL UG Line
- Gas UG Line
- San Manhole
- Lift Station
- San Separator Oil/Water
- San Line
- Service Vault
- Steam Return Line
- Steam Supply Line
- Storm Manhole
- Storm Catchbasin
- Storm Separator Oil/Water
- Storm Line
- Fire Hydrant
- Water Line

0 5 10 20 30 40 Meters

PROJECT INFORMATION

11/1/2025

CFB KINGSTON  
KINGSTON  
ONTARIO

PROJECT PHASES

ALL UTILITIES  
BASIC LAYOUT

SITING

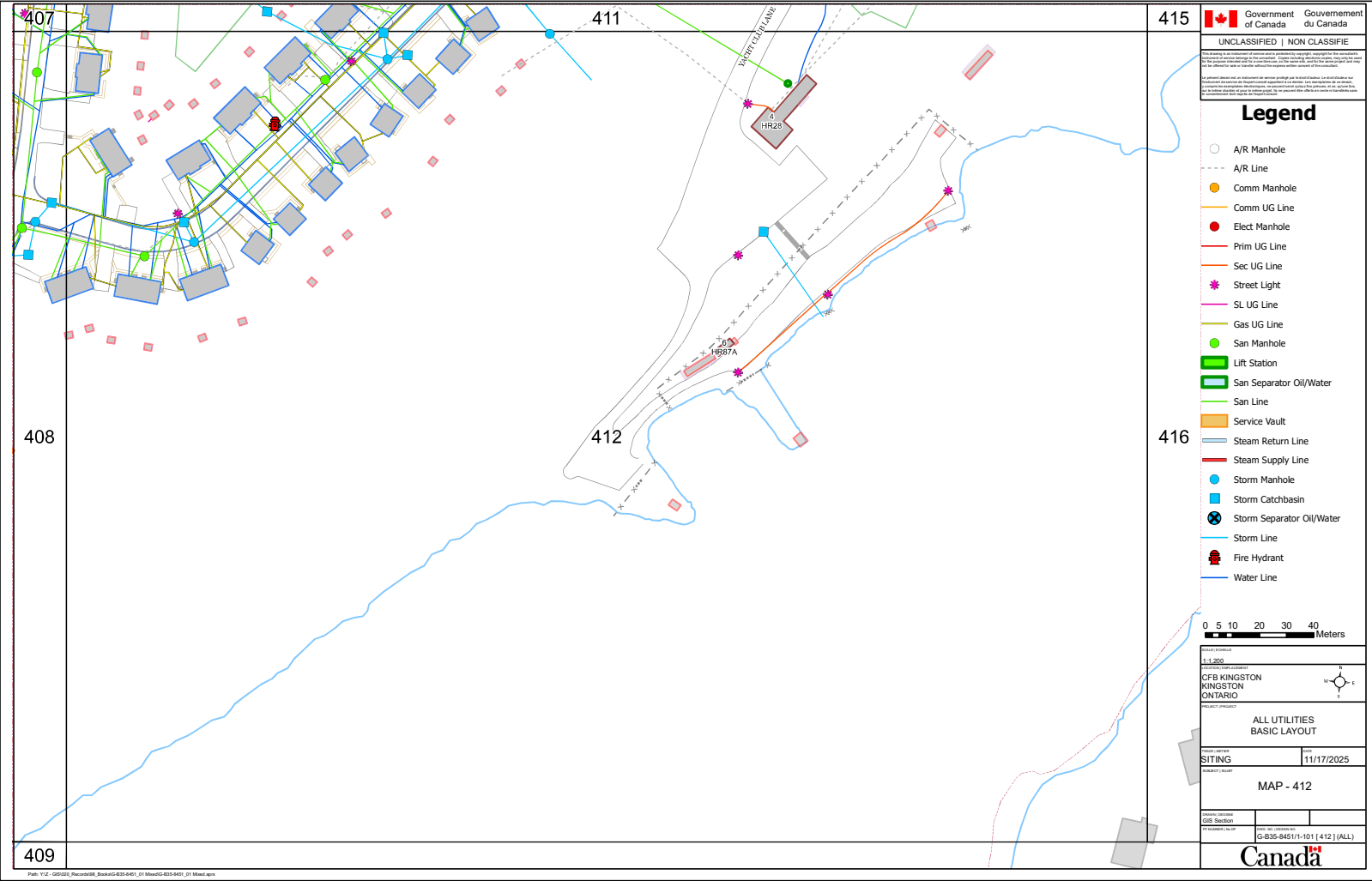
11/17/2025

MAP - 411

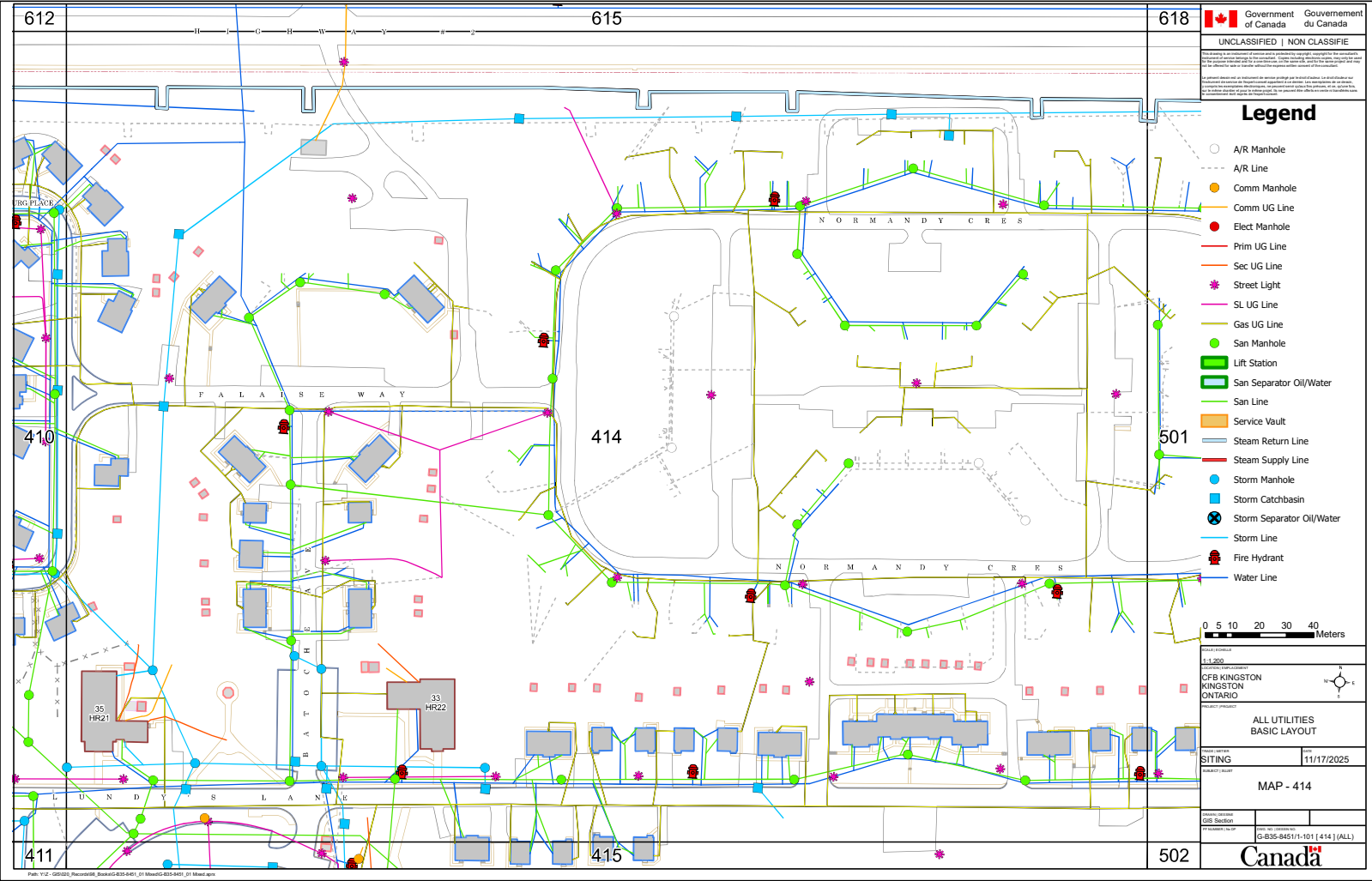
PROJECT LOCATION

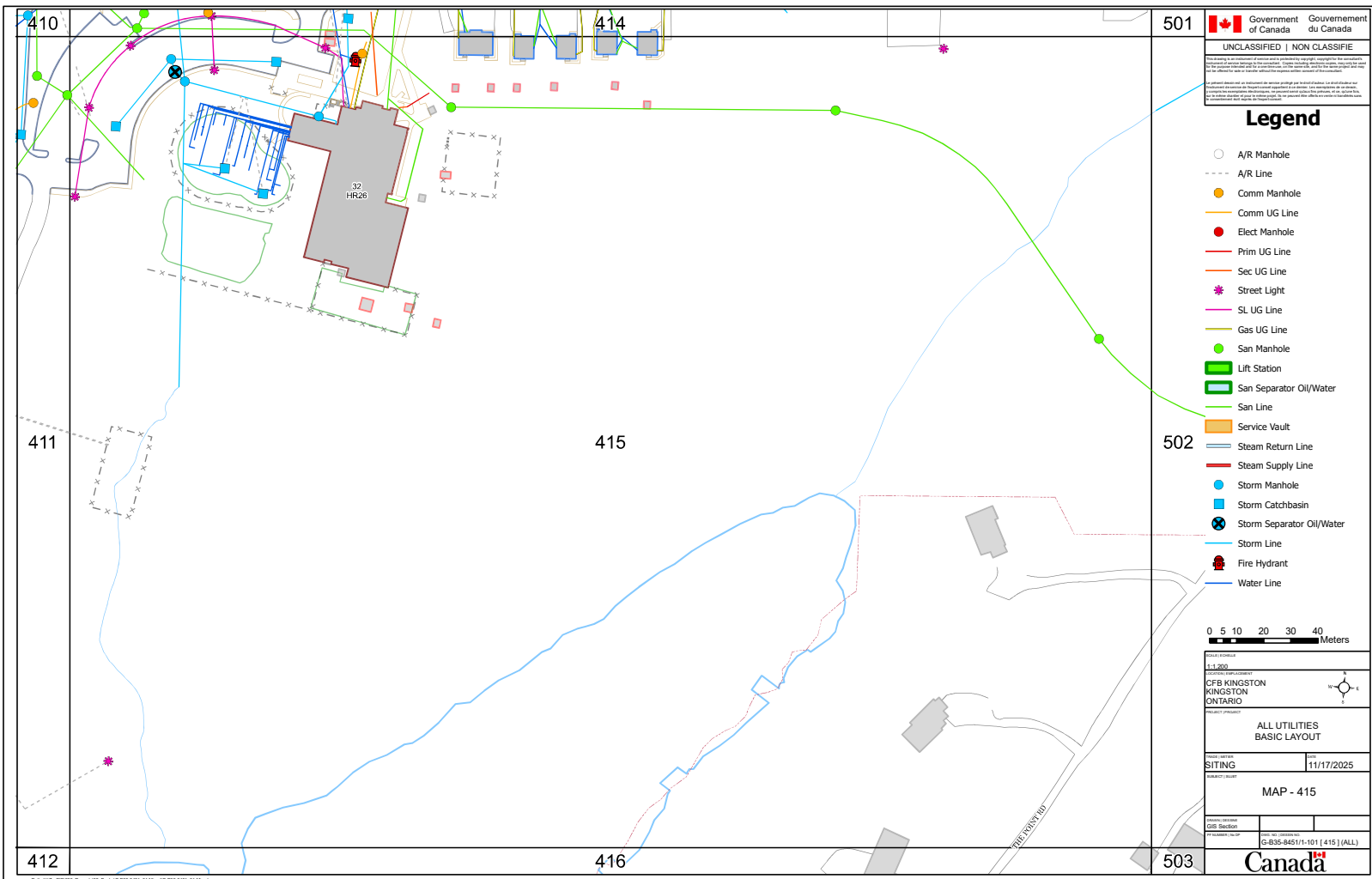
G-835-845/1-101 (411) (ALL)

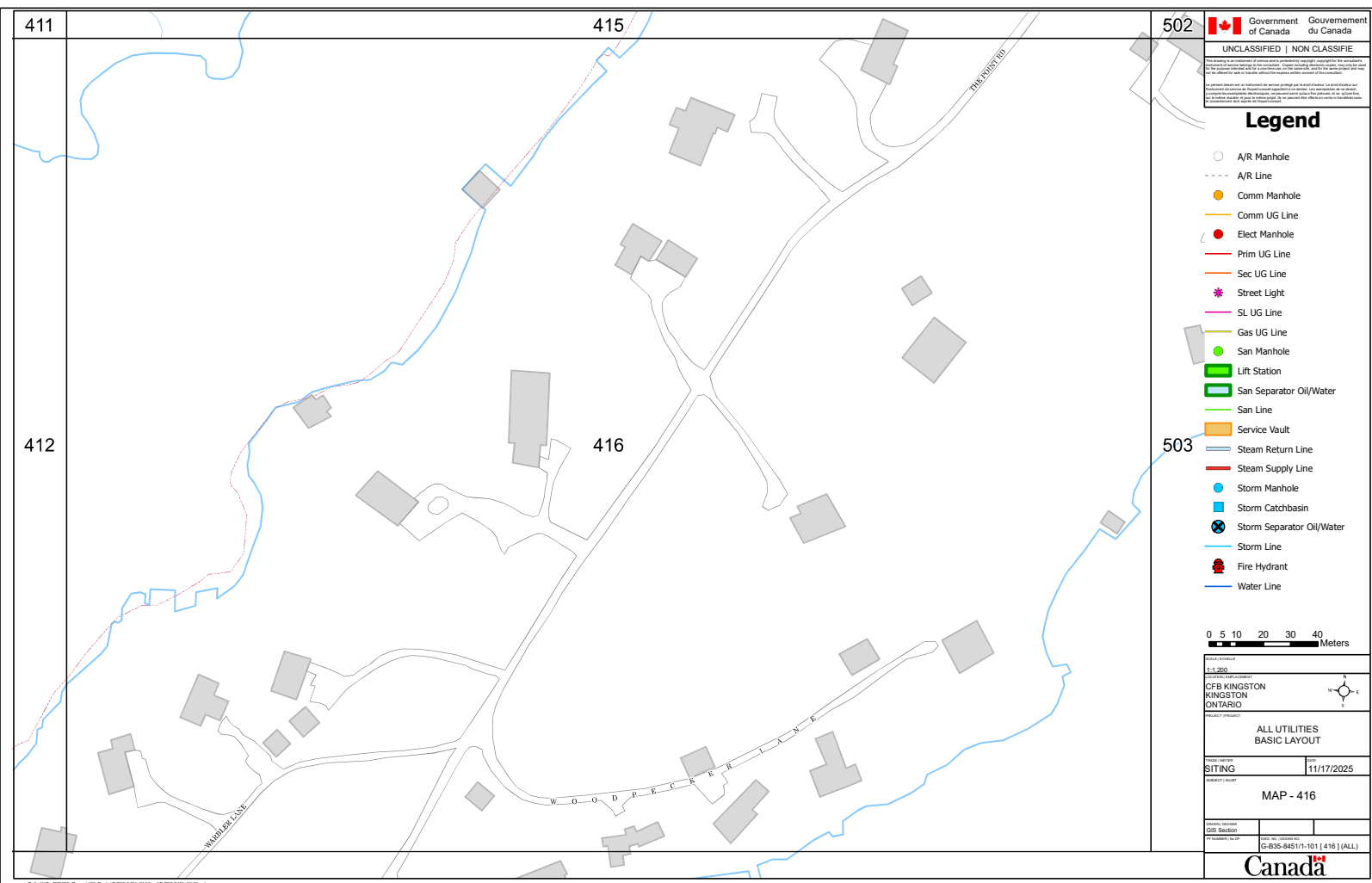
Canada

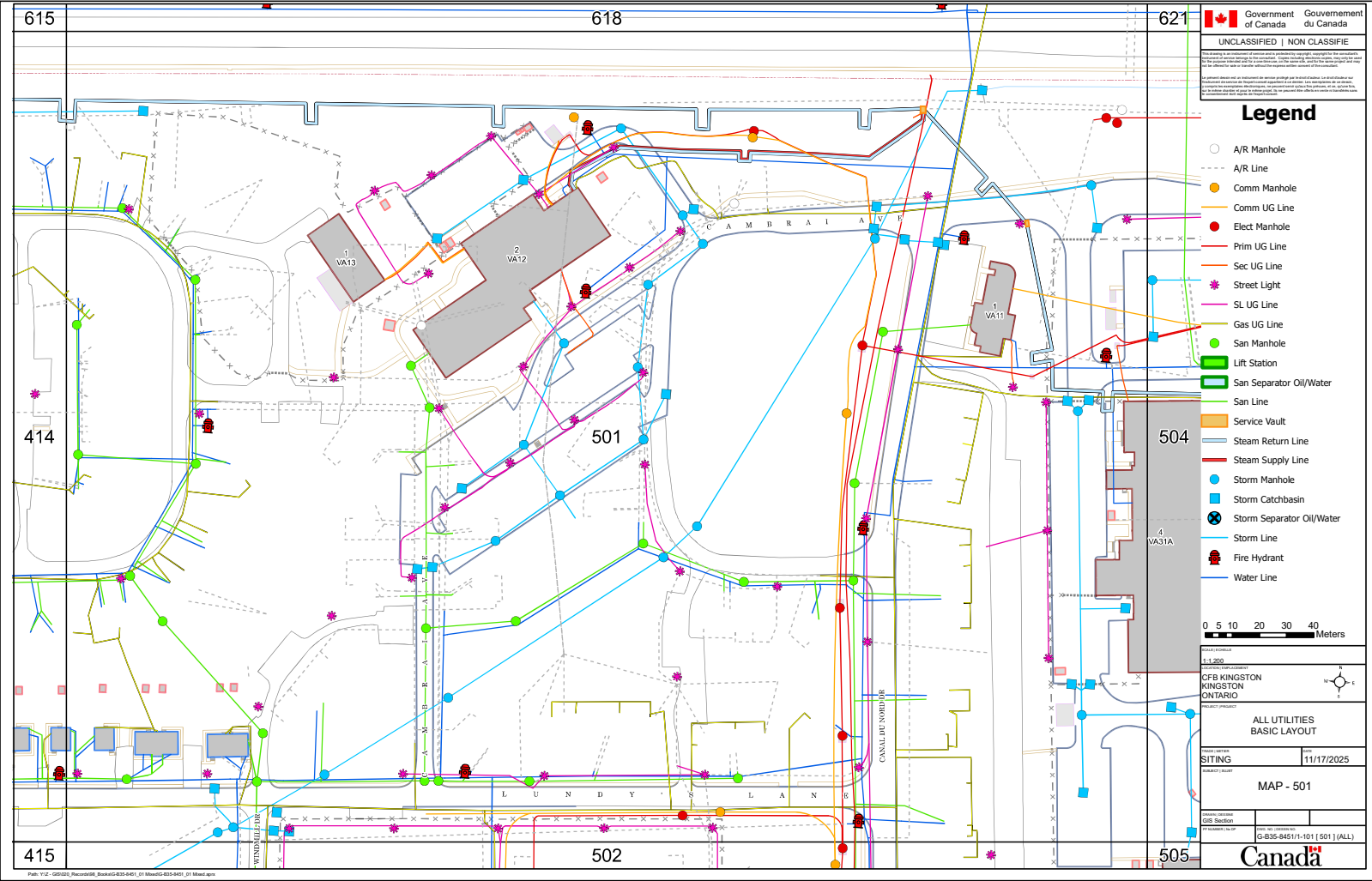


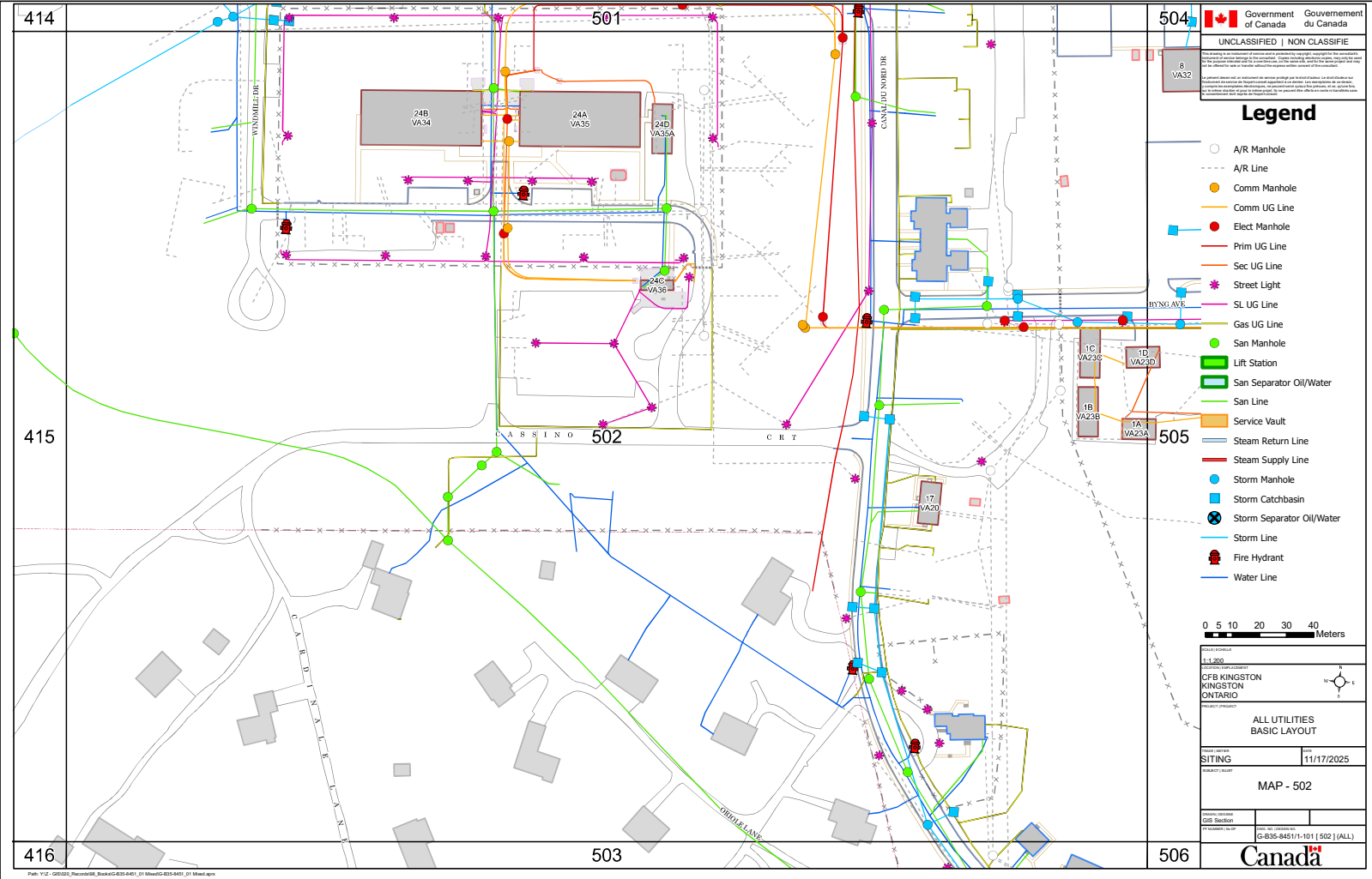












Government of Canada  
Gouvernement du Canada  
UNCLASSIFIED | NON CLASSIFIÉ

### Legend

- A/R Manhole
- A/R Line
- Comm Manhole
- Comm UG Line
- Elect Manhole
- Prim UG Line
- Sec UG Line
- Street Light
- SL UG Line
- Gas UG Line
- San Manhole
- Lift Station
- San Separator Oil/Water
- San Line
- Service Vault
- Steam Return Line
- Steam Supply Line
- Storm Manhole
- Storm Catchbasin
- Storm Separator Oil/Water
- Storm Line
- Fire Hydrant
- Water Line

0 5 10 20 30 40 Meters

PROJECT INFORMATION  
JUL 2020  
CFB KINGSTON  
KINGSTON  
ONTARIO

PROJECT PURPOSE  
ALL UTILITIES  
BASIC LAYOUT

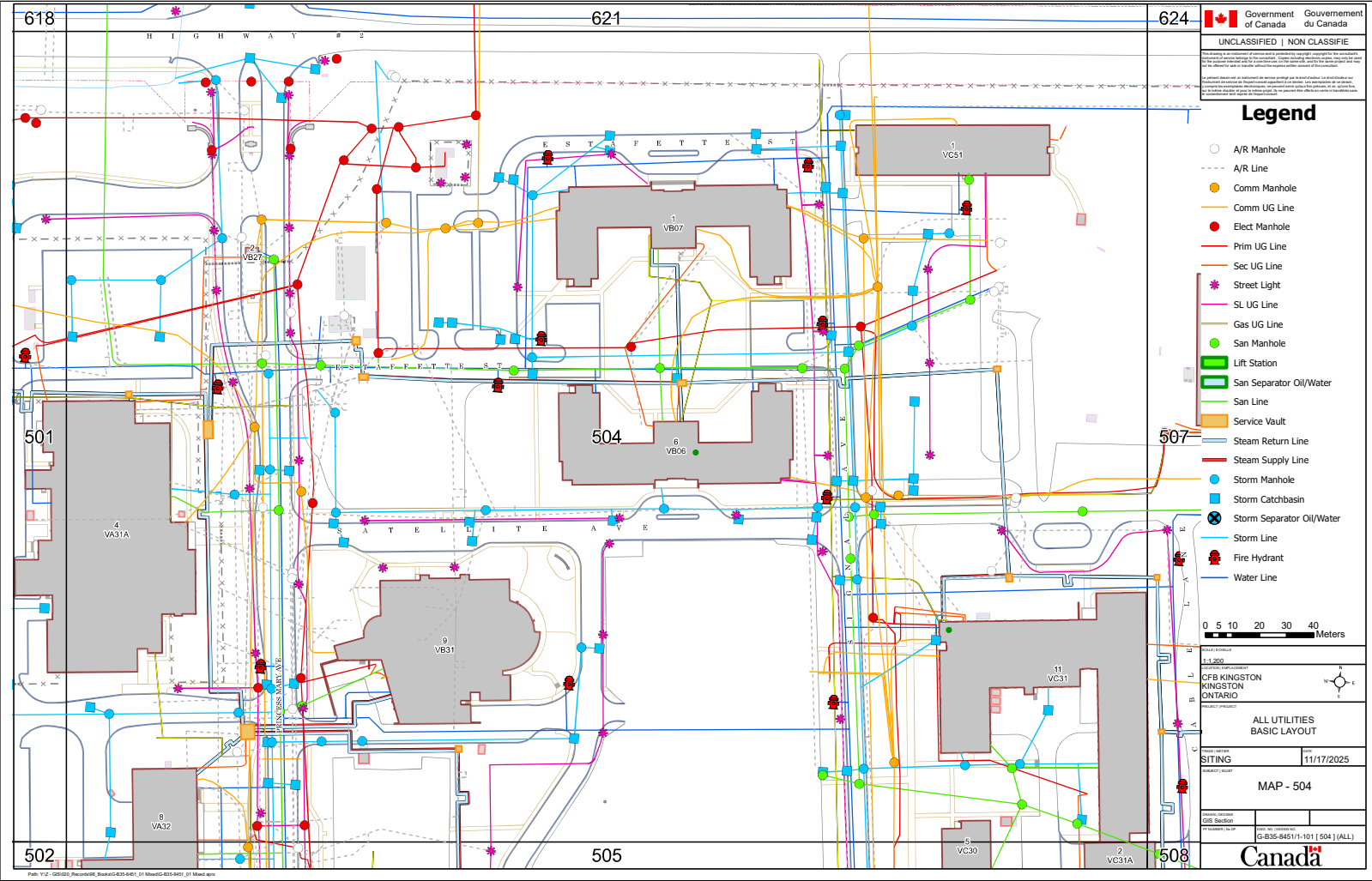
SITING  
11/17/2025

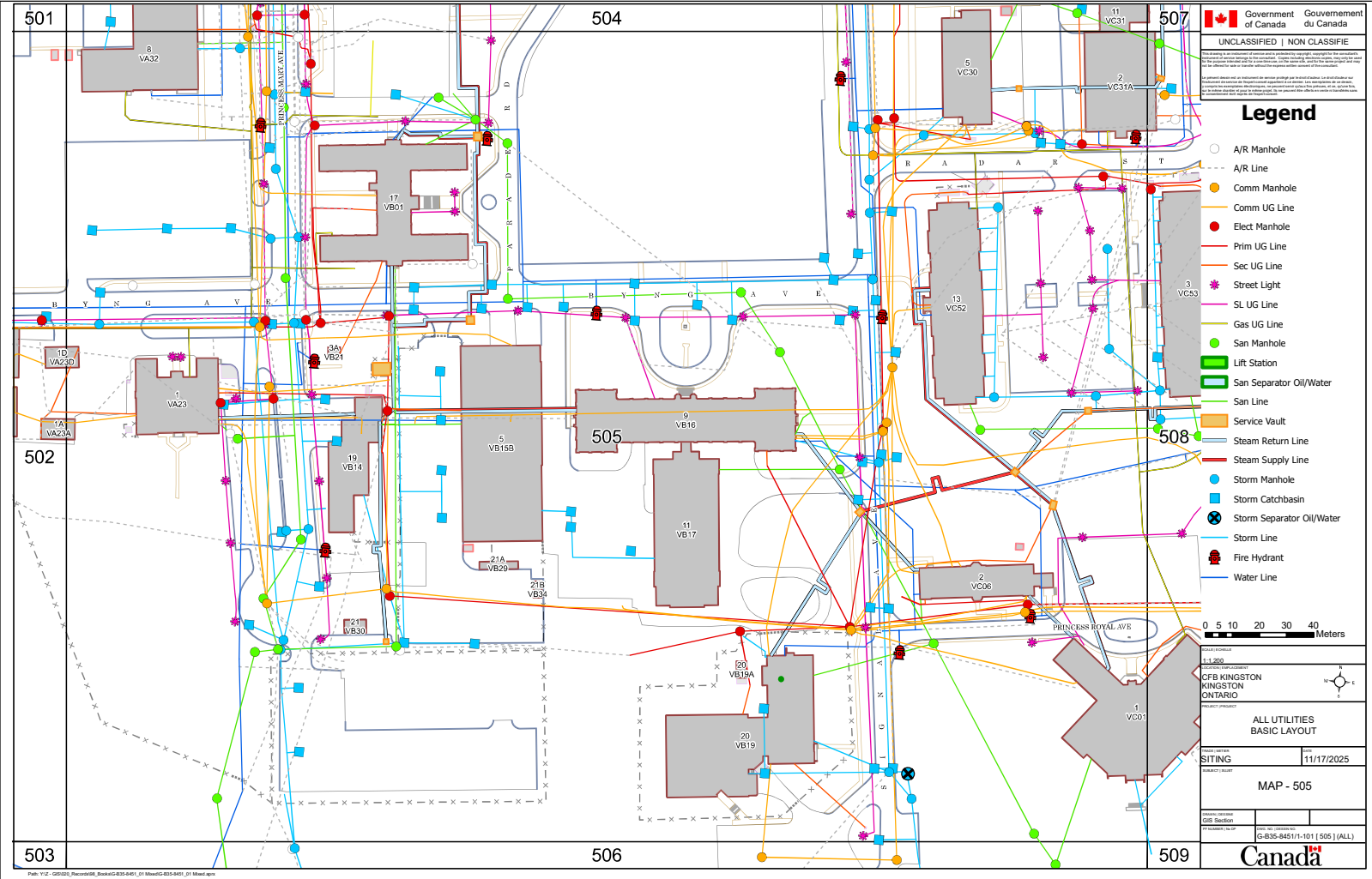
MAP - 502

PROJECT LOCATION  
G-835-845/1-101 (502) (ALL)

Canada

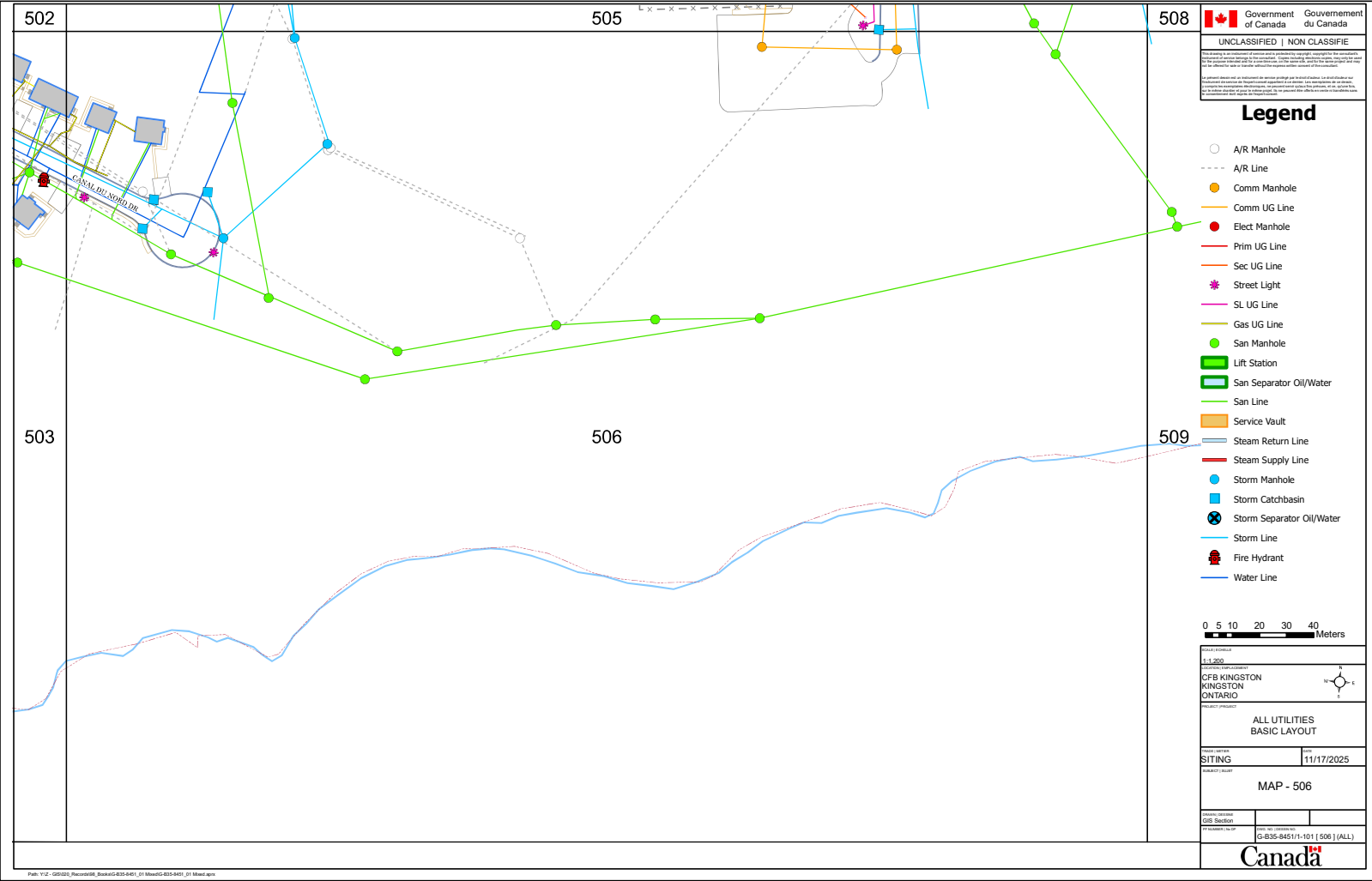


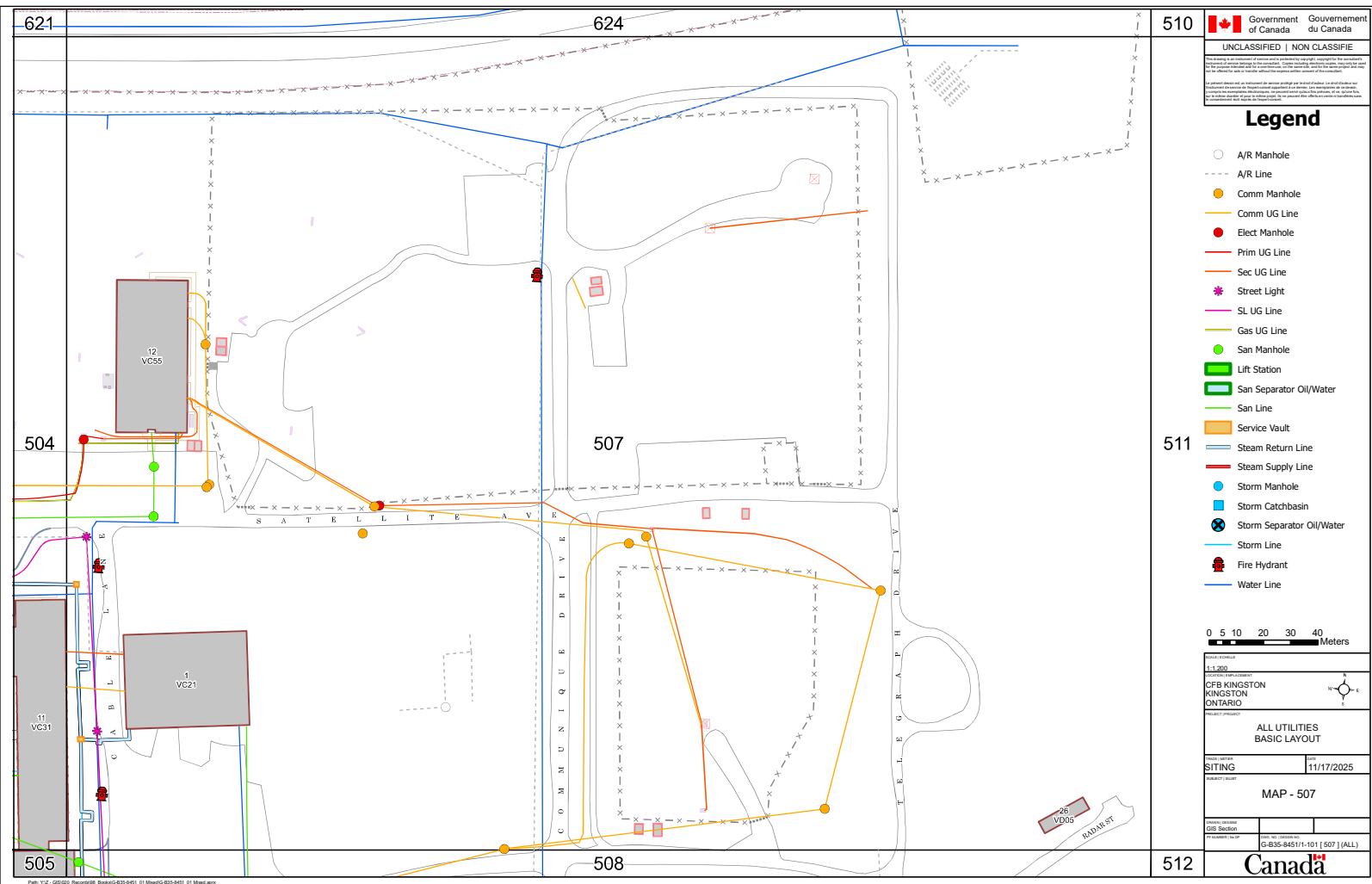


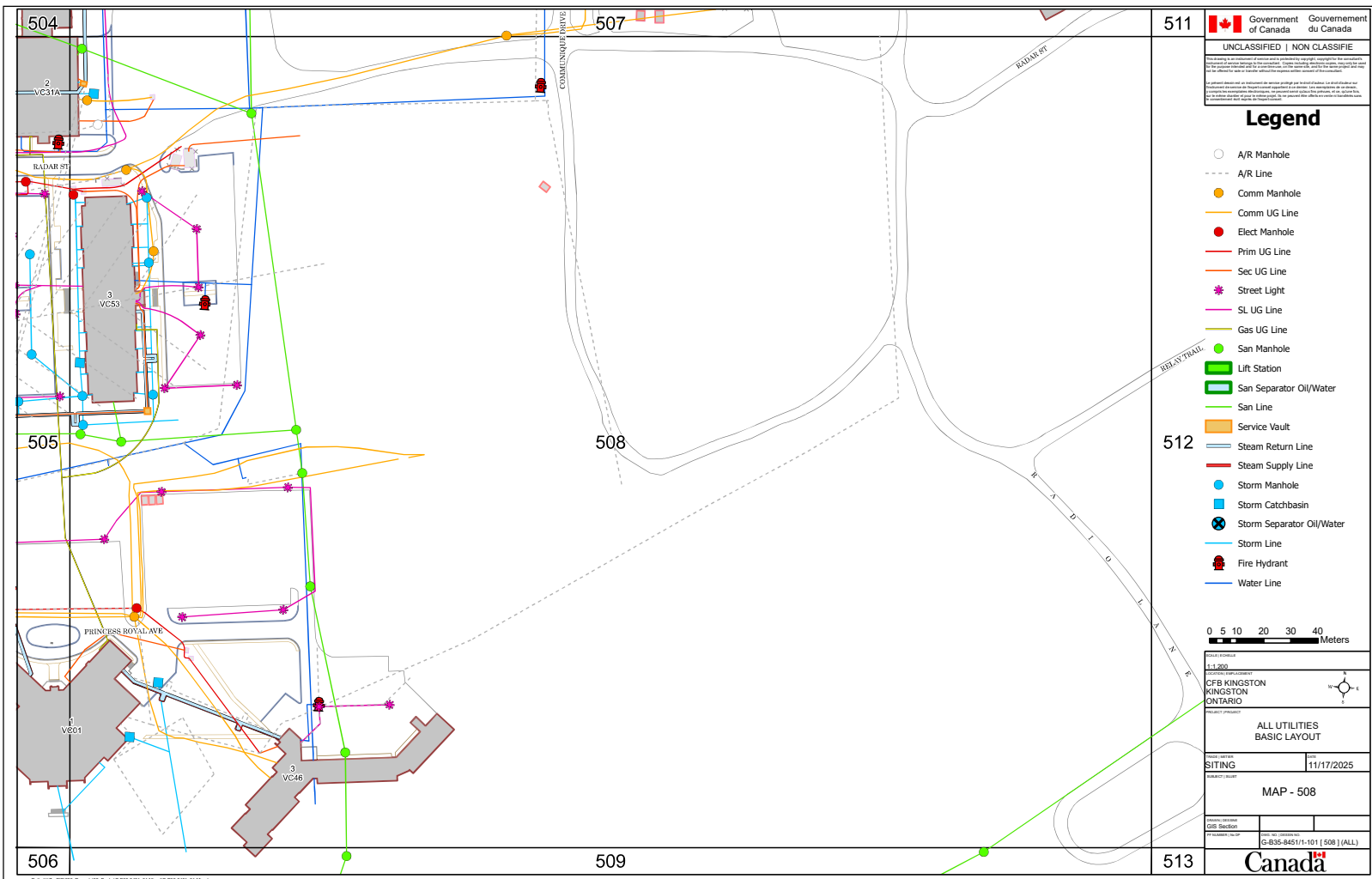


Path: Y:\C- (GIS)\GIS\Projects\GIS\B30-845\01 Map\G-835-845\_01 Map.aprx











623

624

507

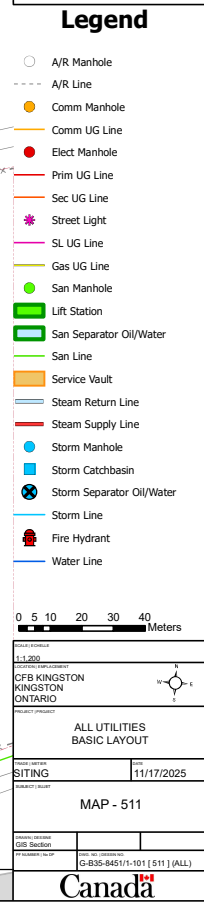
510

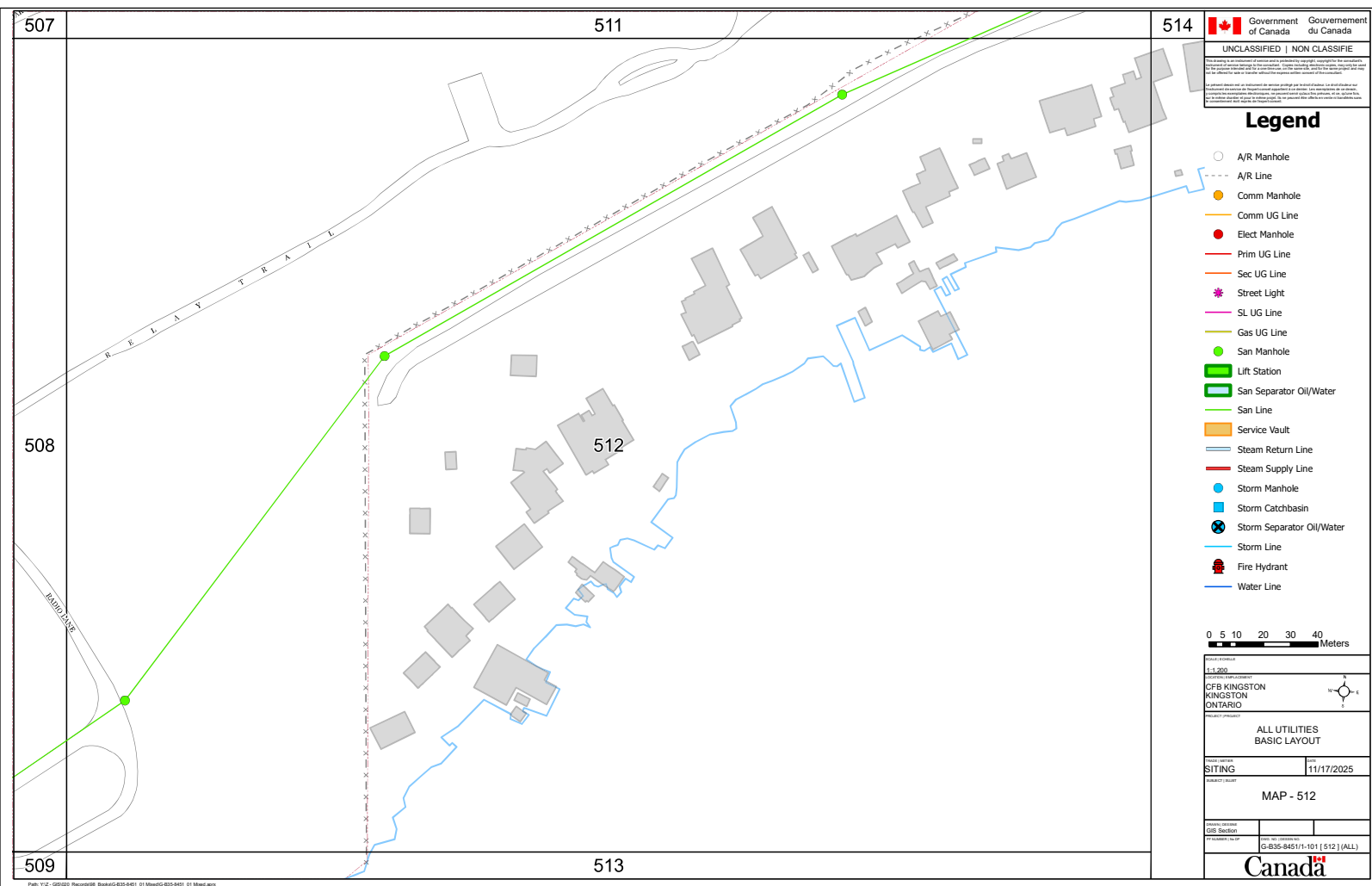
511

### Legend

- A/R Manhole
- - - A/R Line
- Comm Manhole
- Comm UG Line
- Elect Manhole
- Prim UG Line
- Sec UG Line
- \* Street Light
- SL UG Line
- Gas UG Line
- San Manhole
- Lift Station
- San Separator Oil/Water
- San Line
- Service Vault
- Steam Return Line
- Steam Supply Line
- Storm Manhole
- Storm Catchbasin
- Storm Separator Oil/Water
- Storm Line
- Fire Hydrant
- Water Line

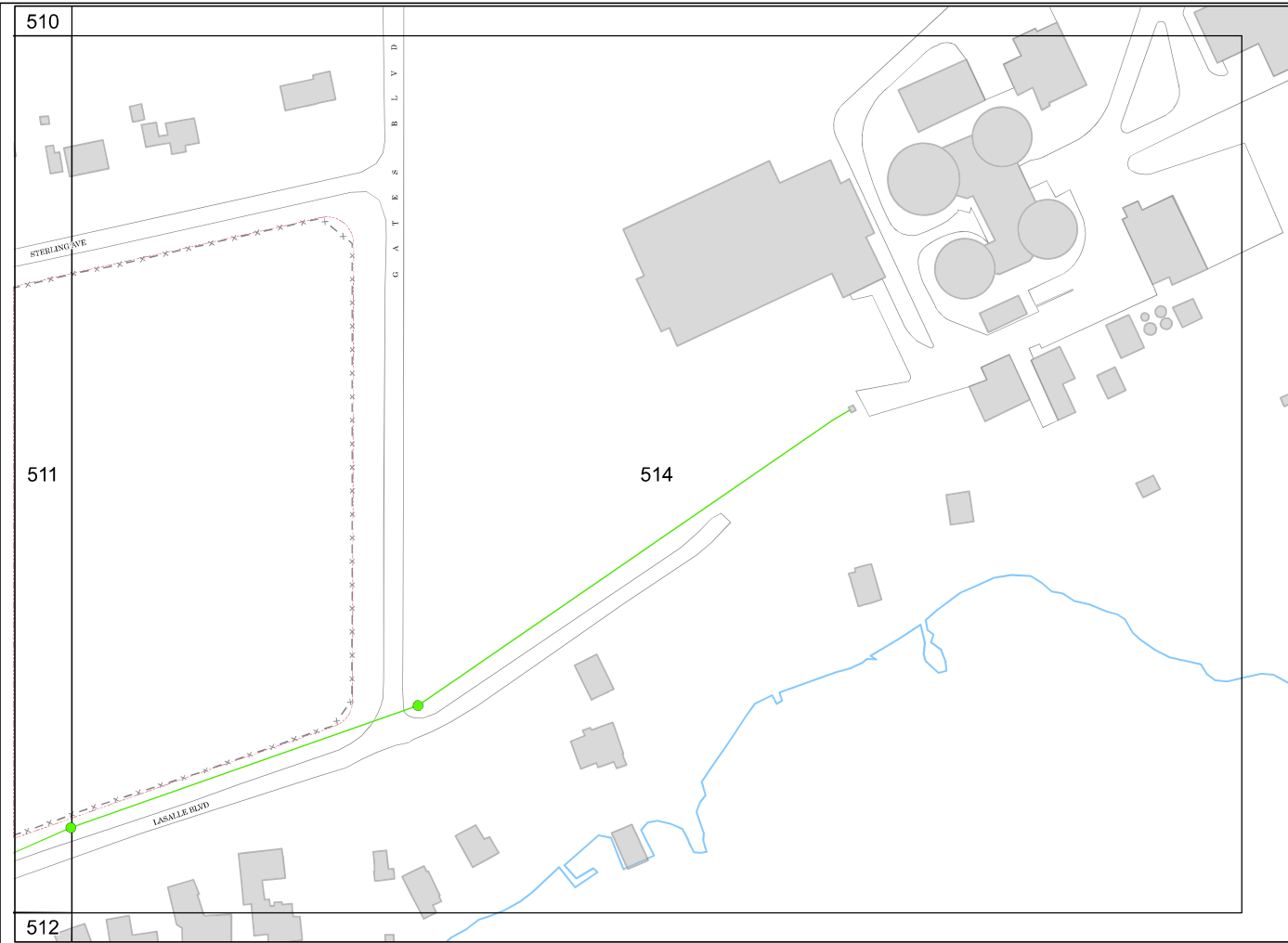
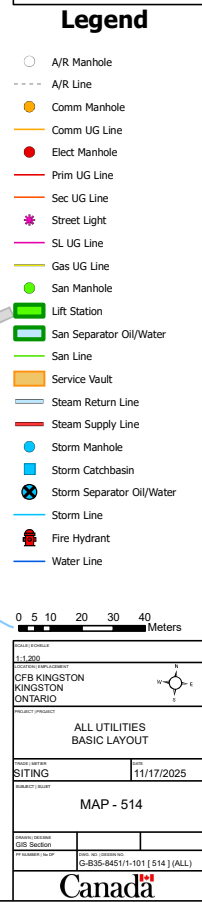
0 5 10 20 30 40 Meters











## Legend

- A/R Manhole
- A/R Line
- Comm Manhole
- Comm UG Line
- Elect Manhole
- Prim UG Line
- Sec UG Line
- Street Light
- SL UG Line
- Gas UG Line
- San Manhole
- Lift Station
- San Separator Oil/Water
- San Line
- Service Vault
- Steam Return Line
- Steam Supply Line
- Storm Manhole
- Storm Catchbasin
- Storm Separator Oil/Water
- Storm Line
- Fire Hydrant
- Water Line

0 5 10 20 30 40 Meters

PROJECT LOCATION  
JUL 200  
CFB KINGSTON  
KINGSTON  
ONTARIO

PROJECT PURPOSE  
ALL UTILITIES  
BASIC LAYOUT

DATE  
SITING  
11/17/2025

MAP - 601

PROJECT LOCATION  
CFB Kingston  
PROJECT NUMBER  
G-835-845/1-101 (601) (ALL)

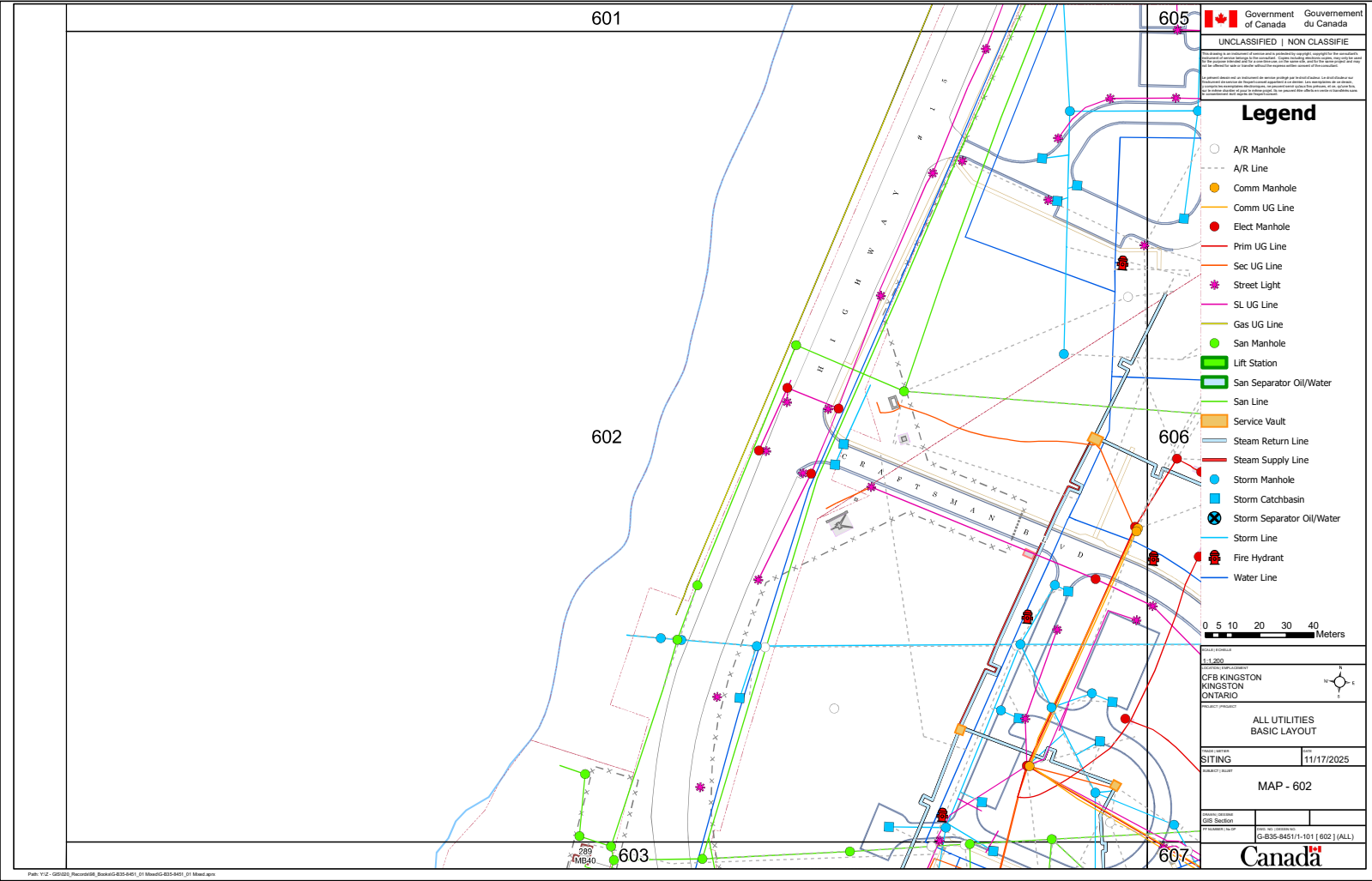
Canada

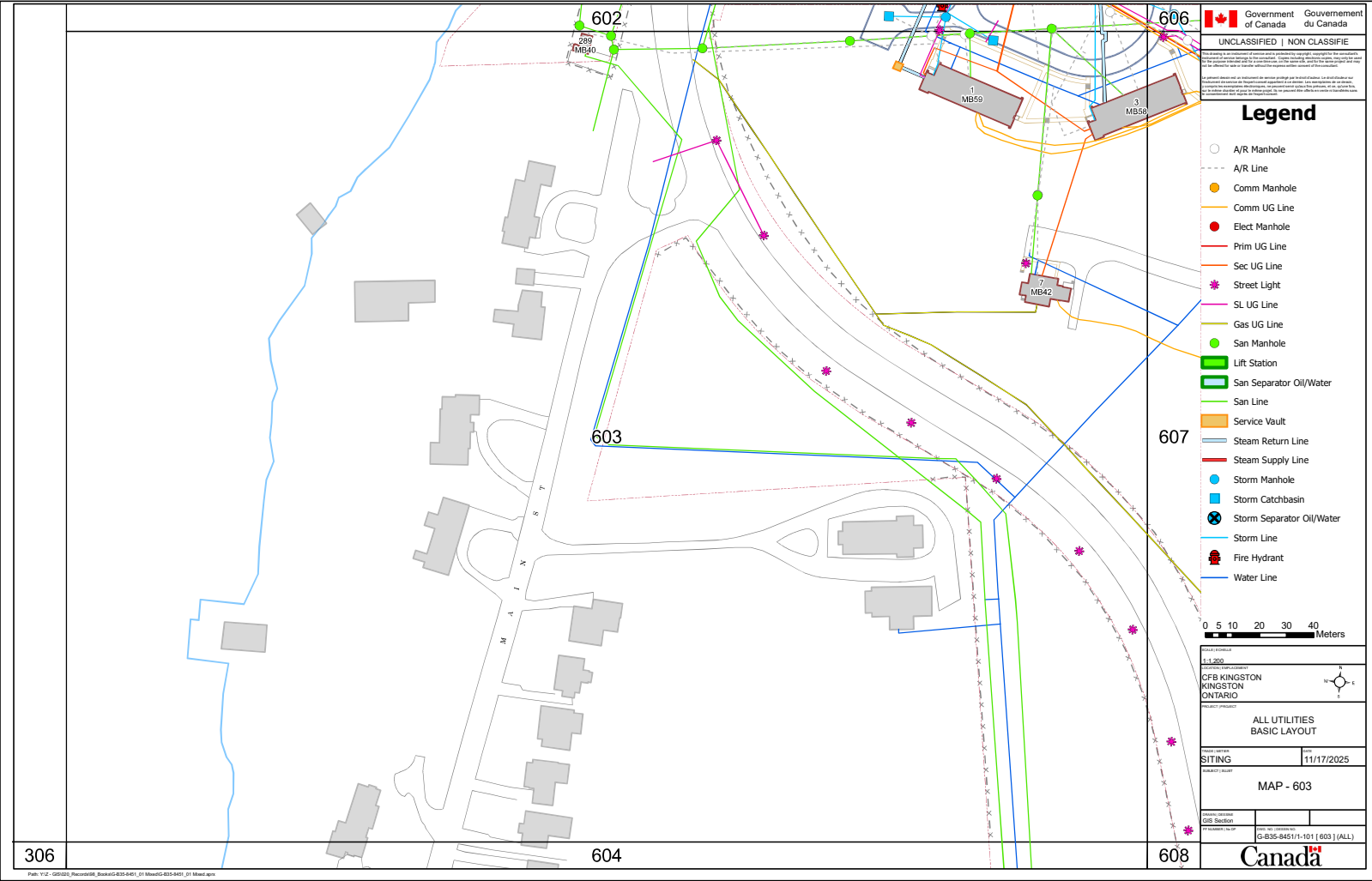
601

605

602

606





Government of Canada  
Gouvernement du Canada  
UNCLASSIFIED | NON CLASSIFIÉ

- ### Legend
- A/R Manhole
  - A/R Line
  - Comm Manhole
  - Comm UG Line
  - Elect Manhole
  - Prim UG Line
  - Sec UG Line
  - Street Light
  - SL UG Line
  - Gas UG Line
  - San Manhole
  - Lift Station
  - San Separator Oil/Water
  - San Line
  - Service Vault
  - Steam Return Line
  - Steam Supply Line
  - Storm Manhole
  - Storm Catchbasin
  - Storm Separator Oil/Water
  - Storm Line
  - Fire Hydrant
  - Water Line

0 5 10 20 30 40 Meters

PROJECT INFORMATION  
JUL 2020  
CFB KINGSTON  
KINGSTON  
ONTARIO

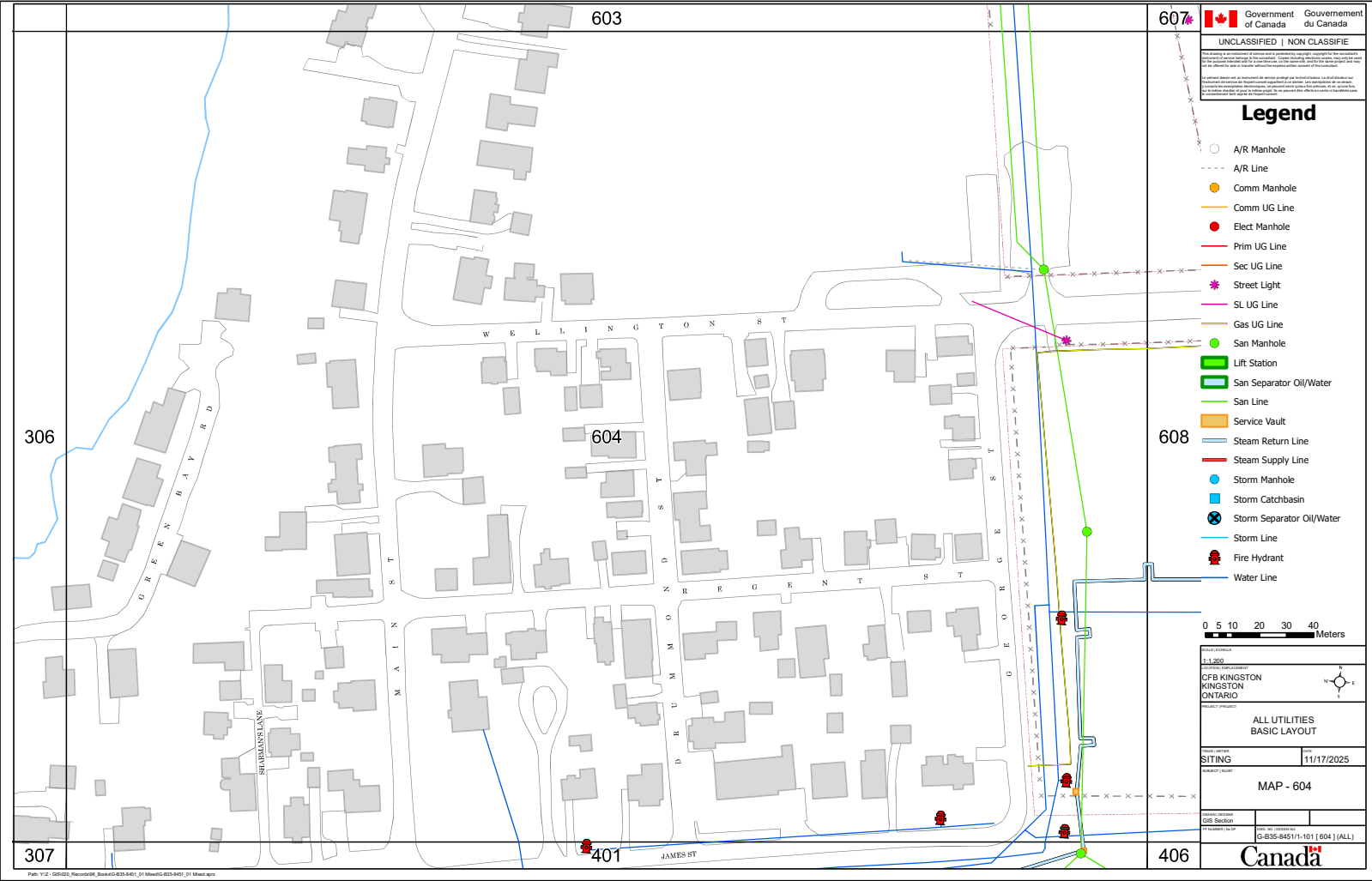
PROJECT PURPOSE  
ALL UTILITIES  
BASIC LAYOUT

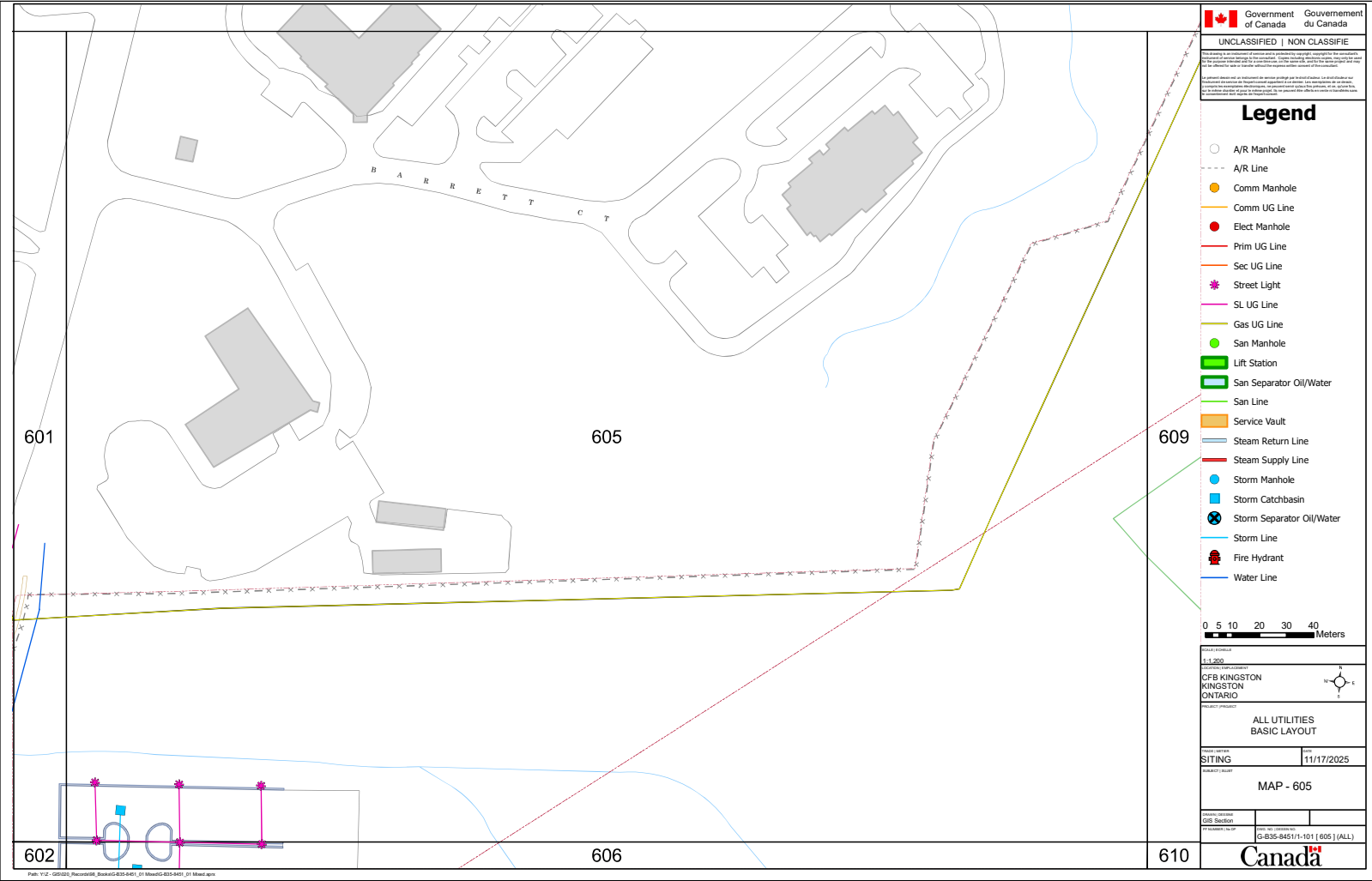
SITING  
11/17/2025

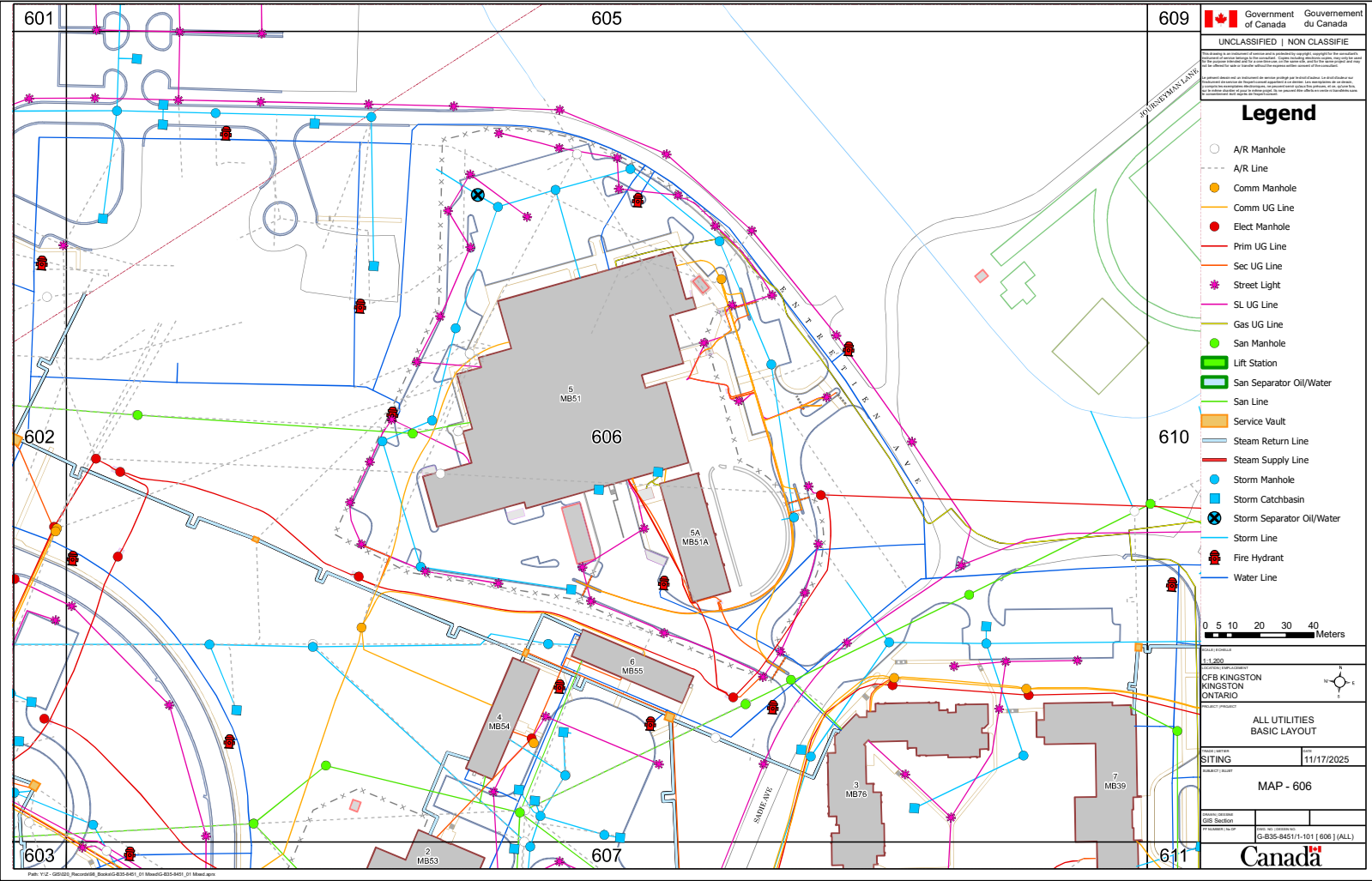
MAP - 603

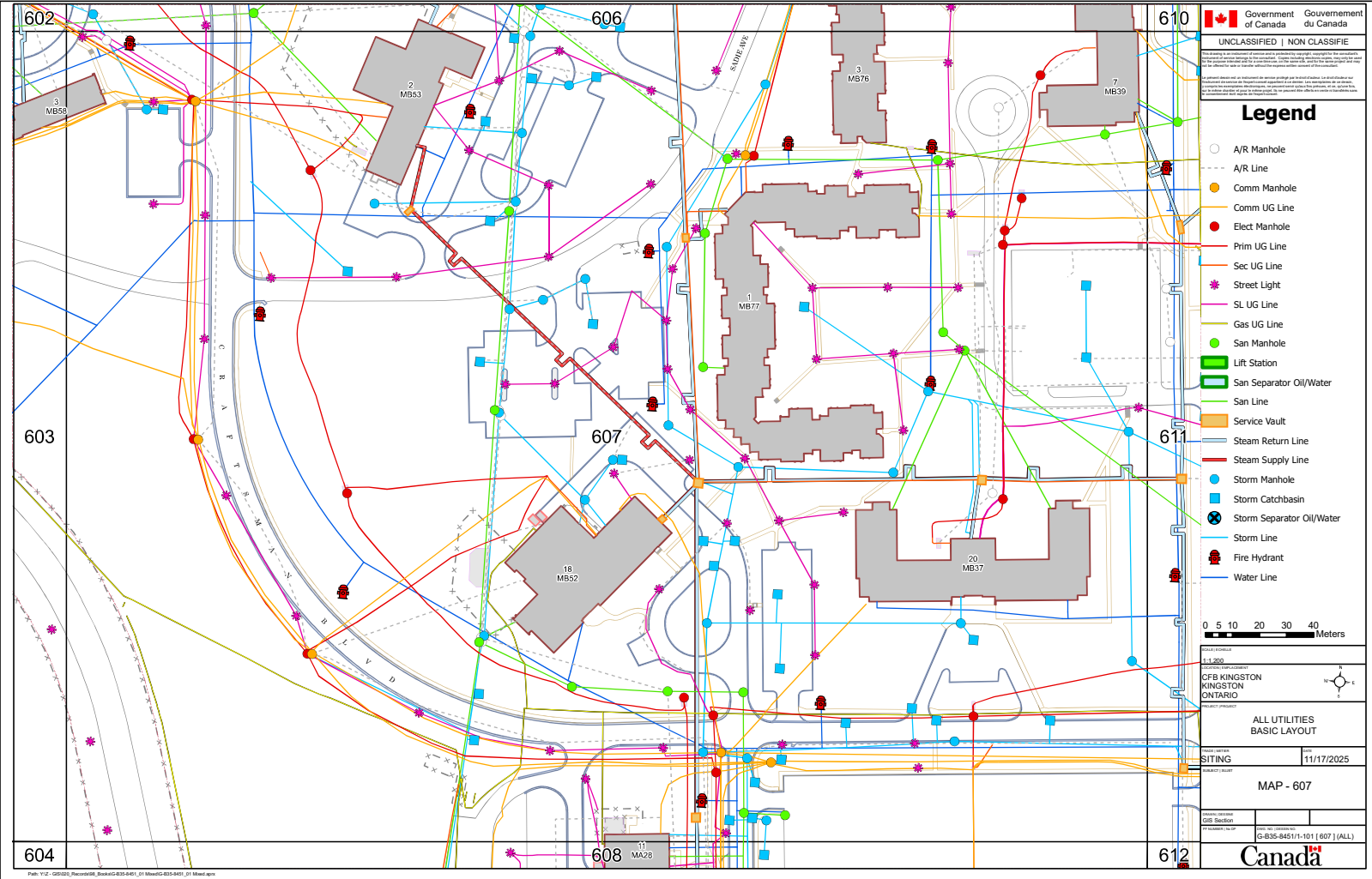
PROJECT LOCATION  
G-835-845/1-101 (603) (ALL)

Canada

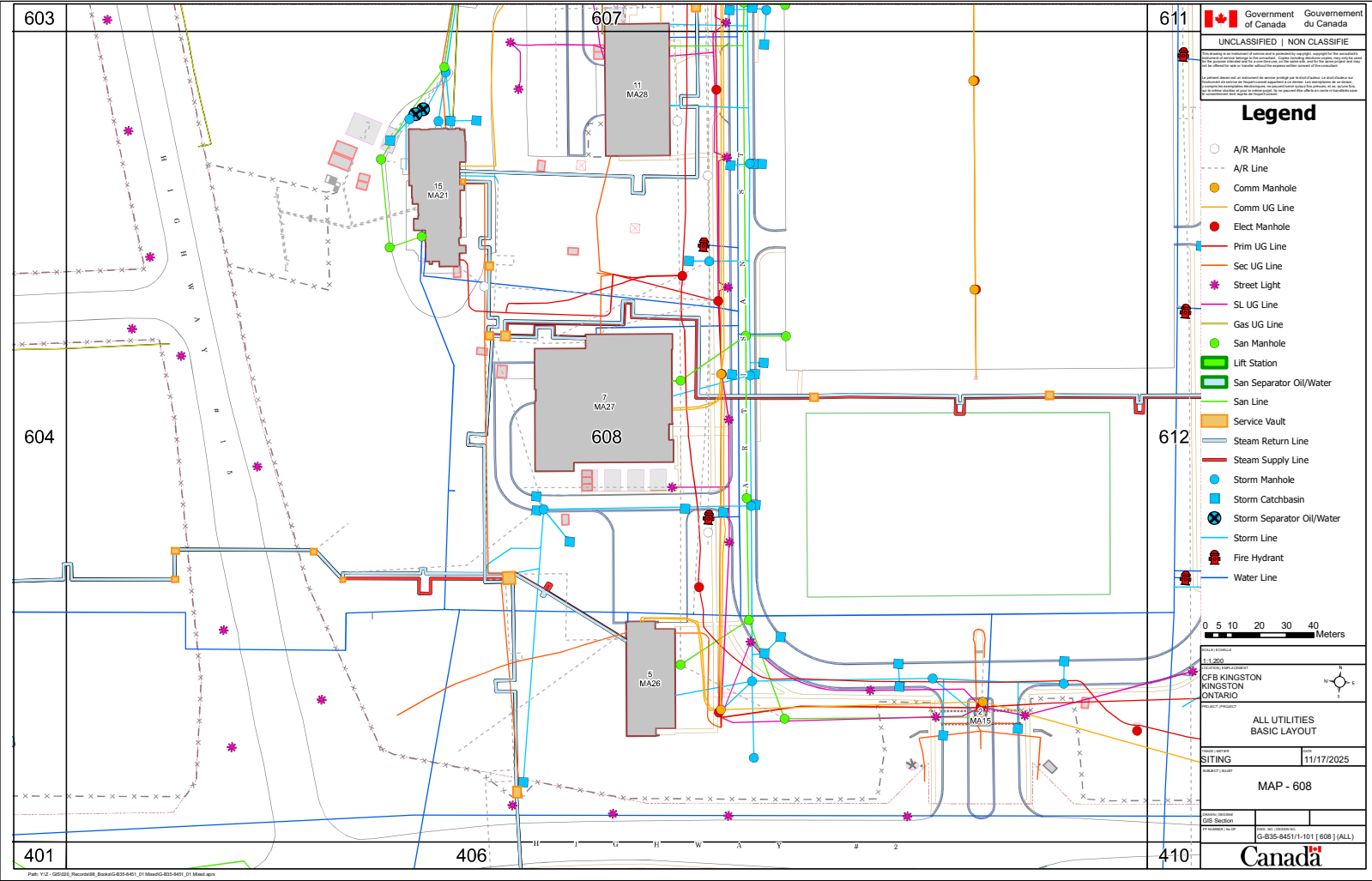


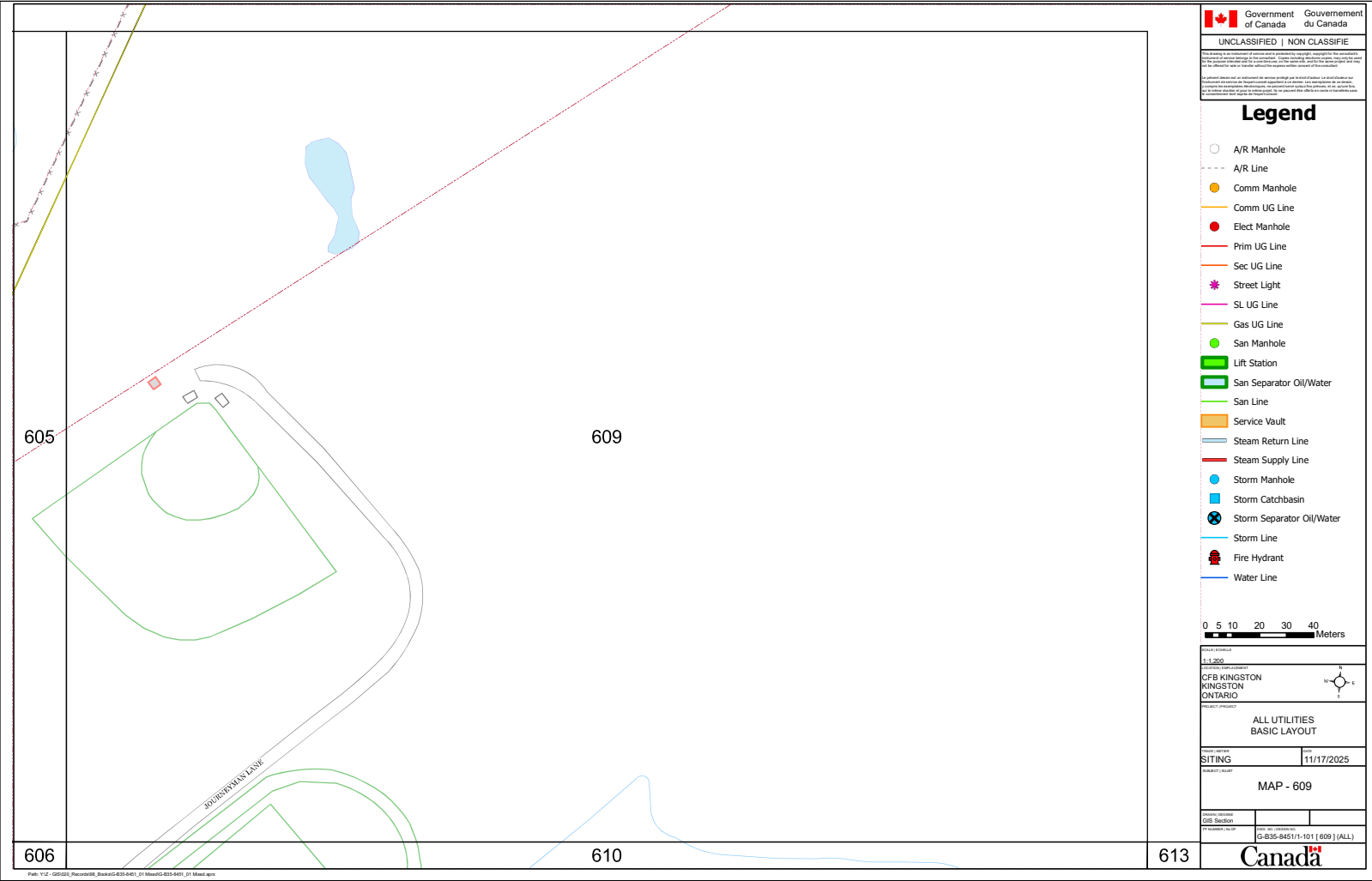




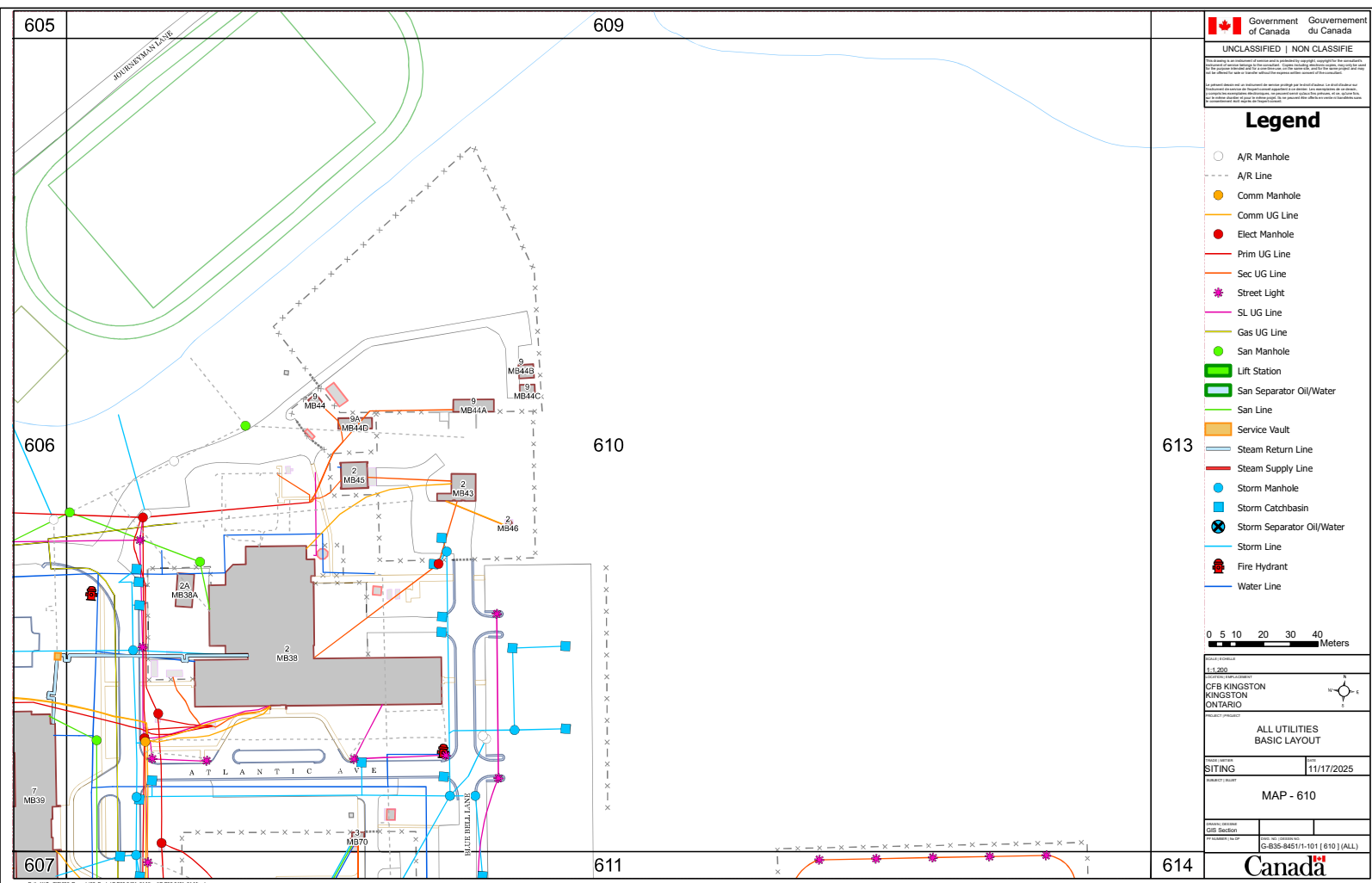


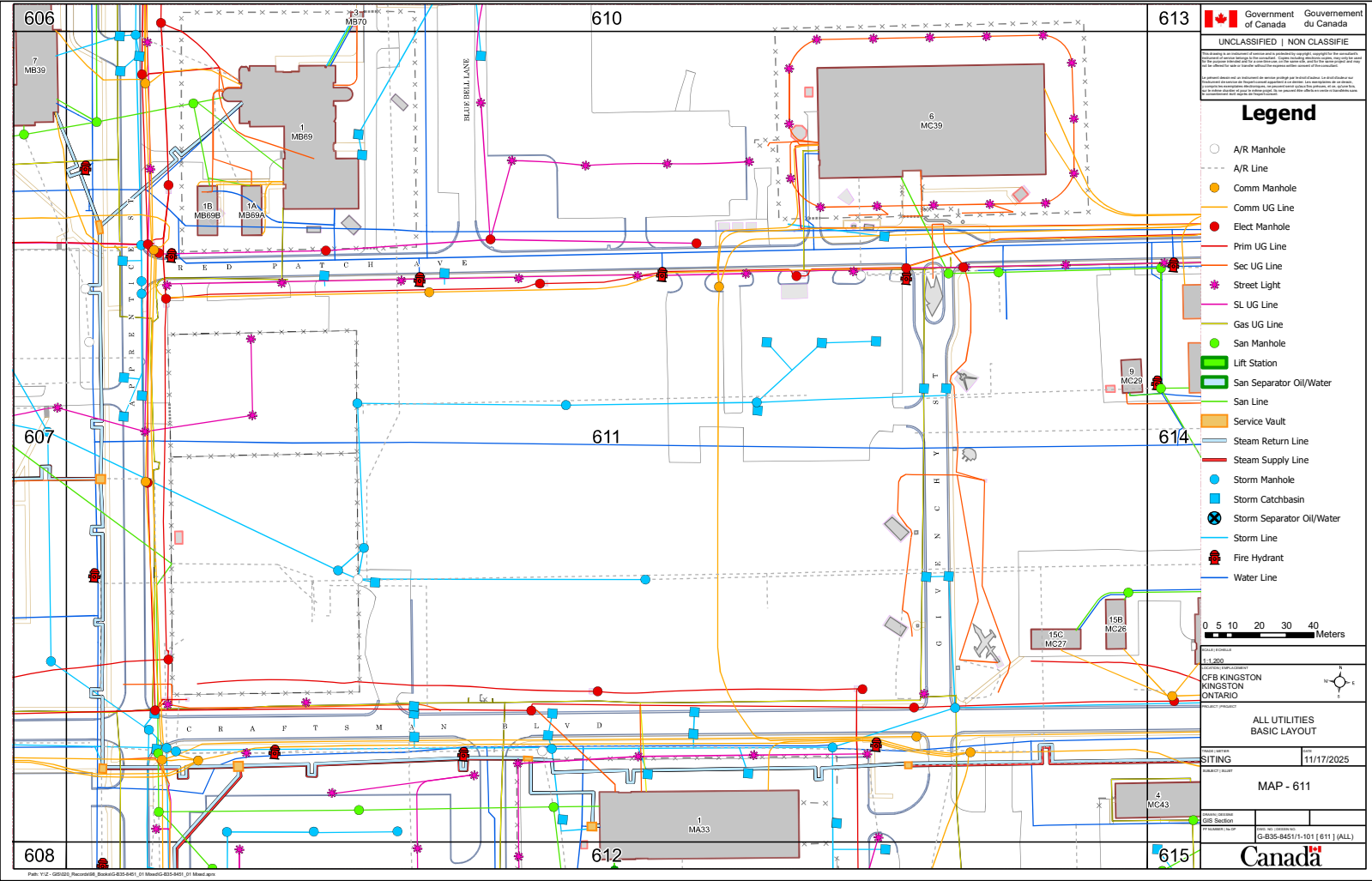


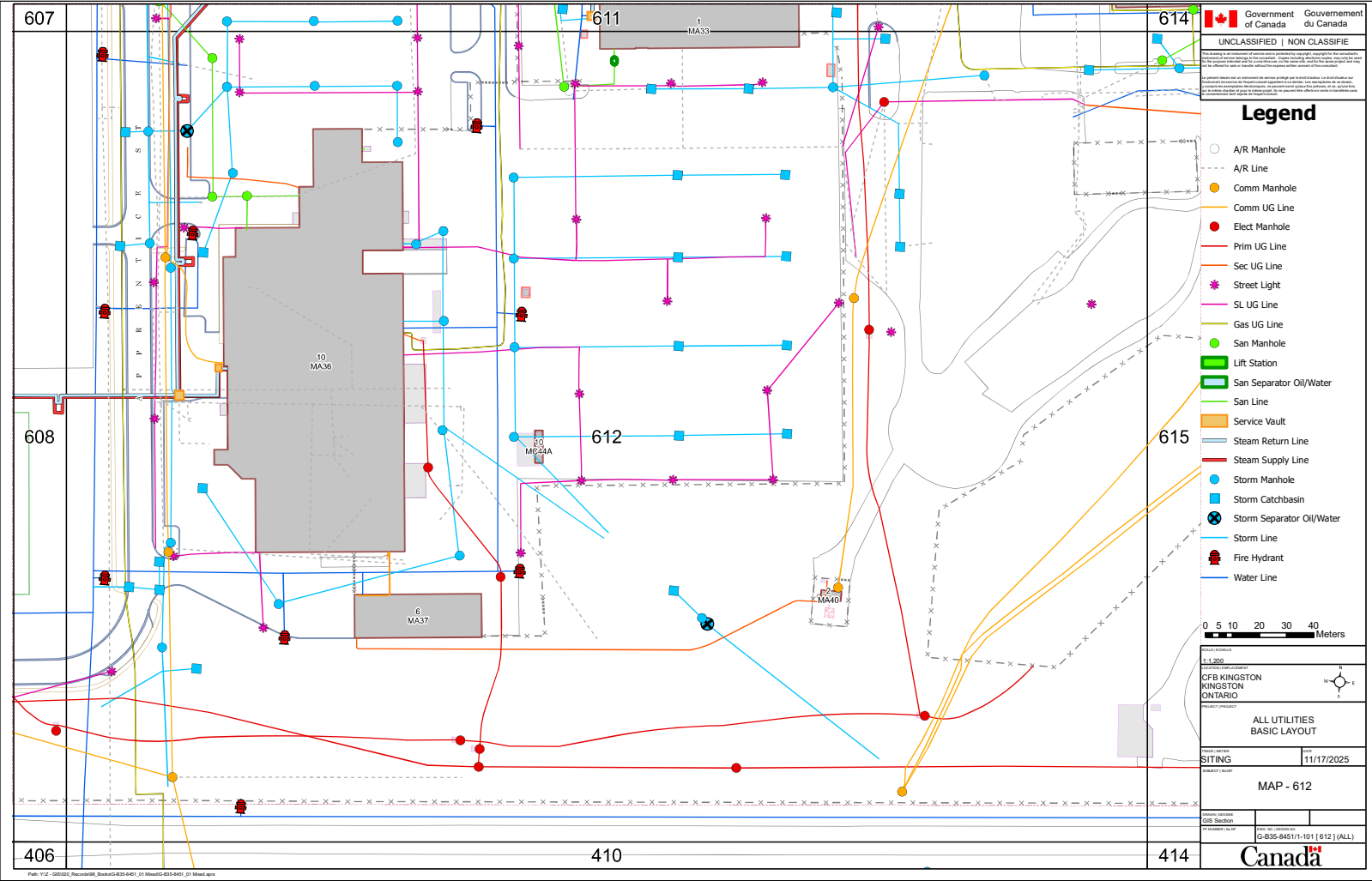


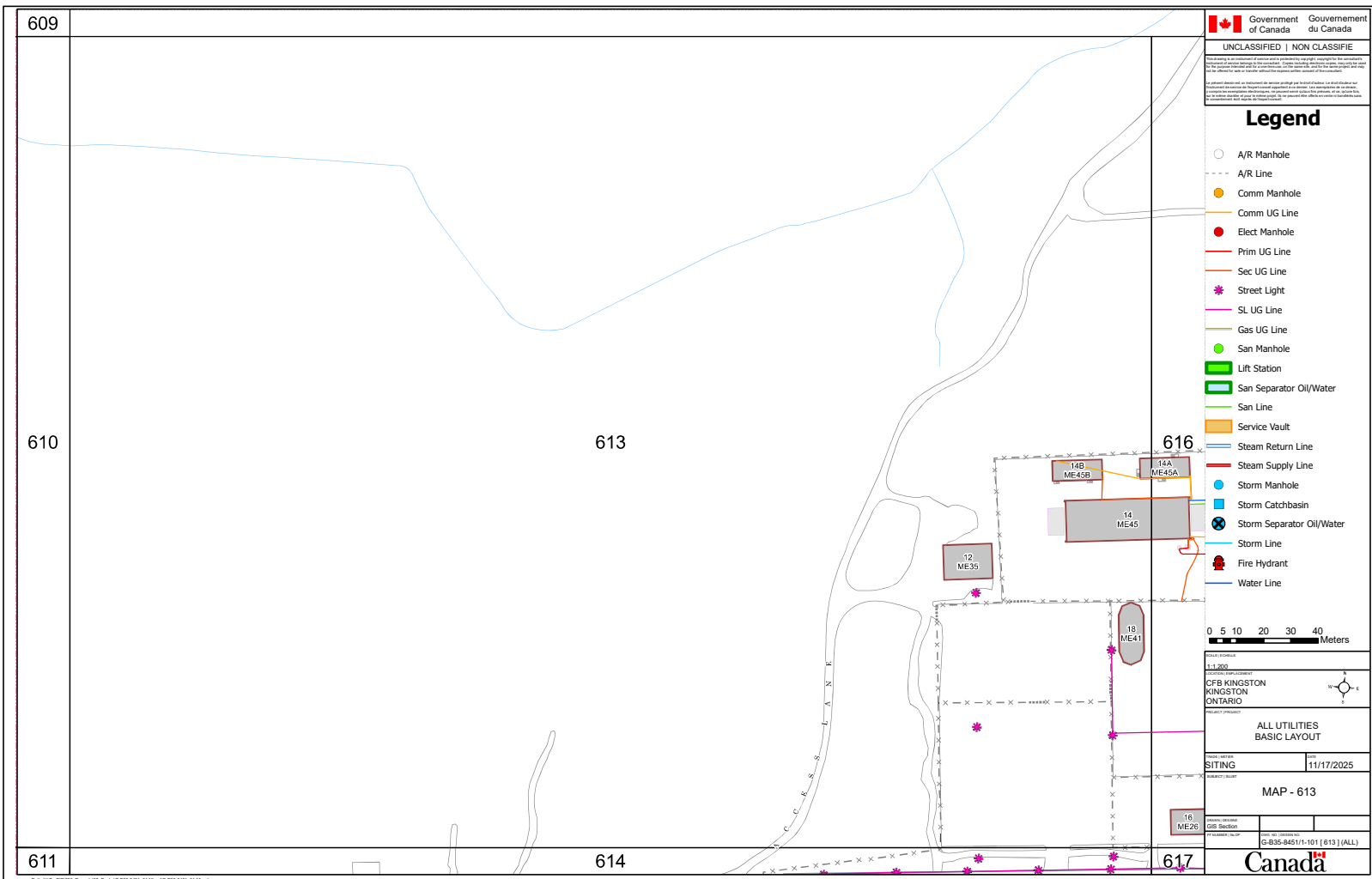


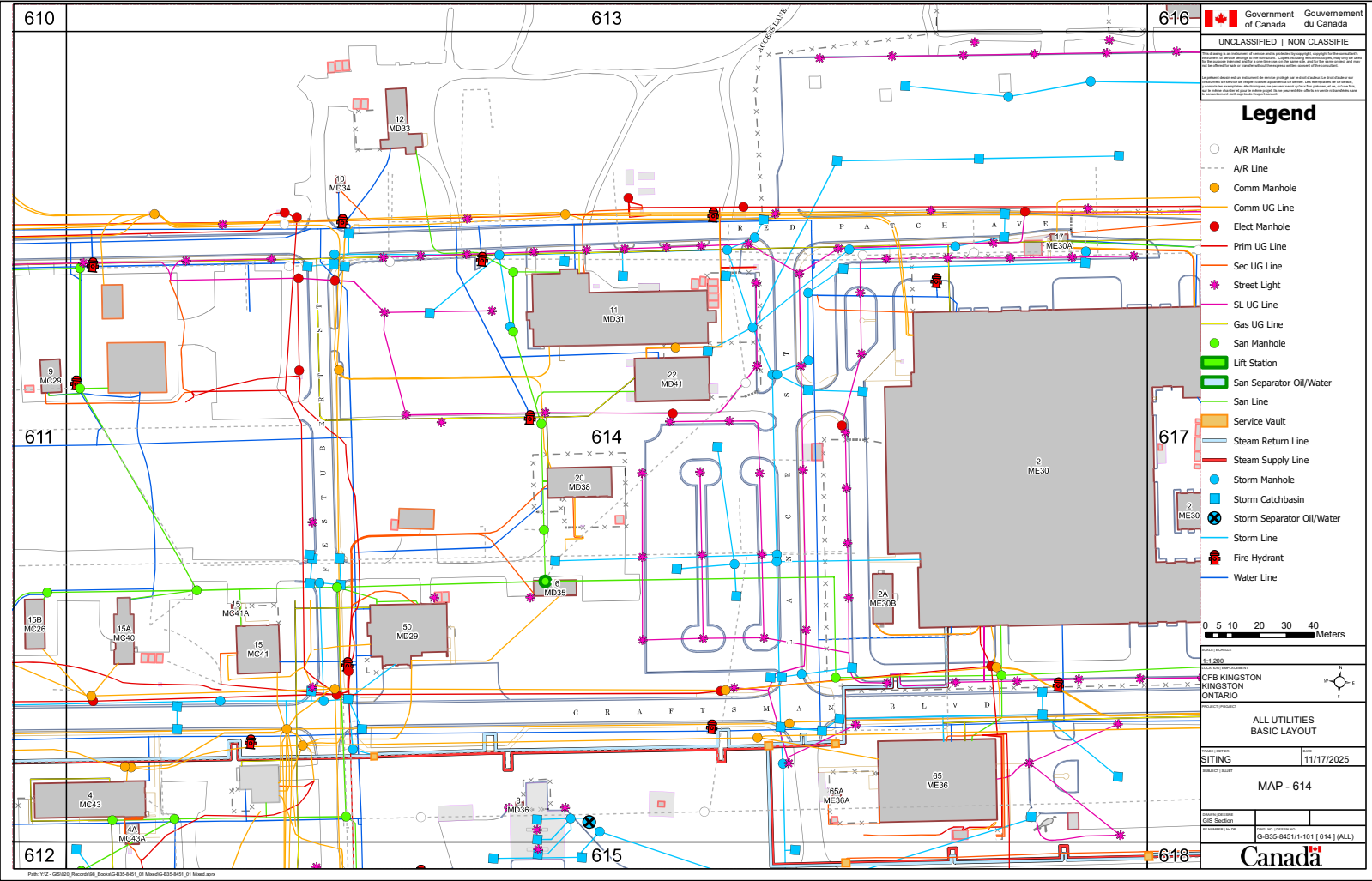
Path: Y:\C- (GIS)\GIS\Projects\GIS\B35-845\1-101\Map609-609-01 Map609.aprx

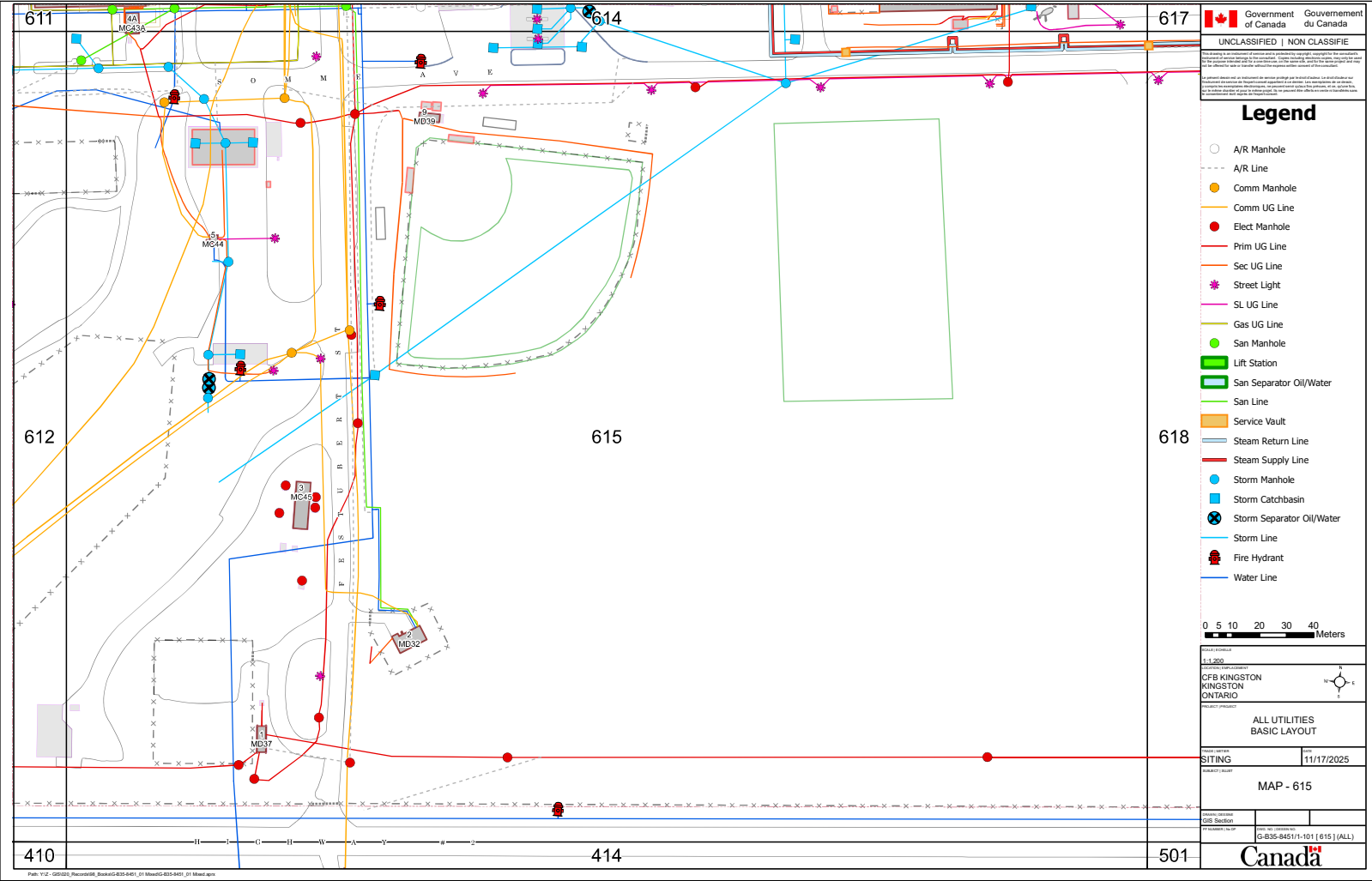














### Legend

- A/R Manhole
- A/R Line
- Comm Manhole
- Comm UG Line
- Elect Manhole
- Prim UG Line
- Sec UG Line
- Street Light
- SL UG Line
- Gas UG Line
- San Manhole
- Lift Station
- San Separator Oil/Water
- San Line
- Service Vault
- Steam Return Line
- Steam Supply Line
- Storm Manhole
- Storm Catchbasin
- Storm Separator Oil/Water
- Storm Line
- Fire Hydrant
- Water Line

0 5 10 20 30 40 Meters

11/1/2025

CFB KINGSTON  
KINGSTON  
ONTARIO

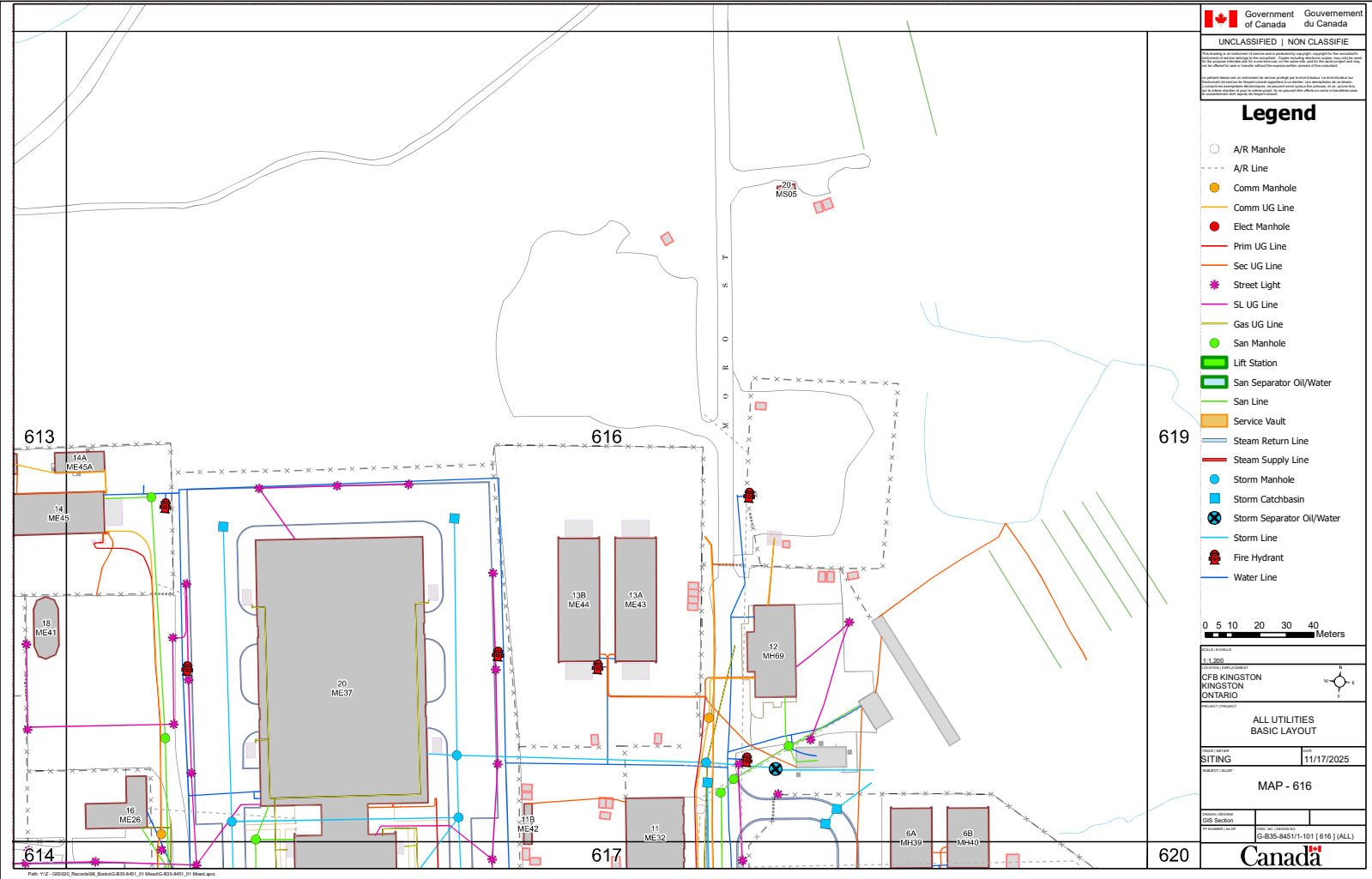
ALL UTILITIES  
BASIC LAYOUT

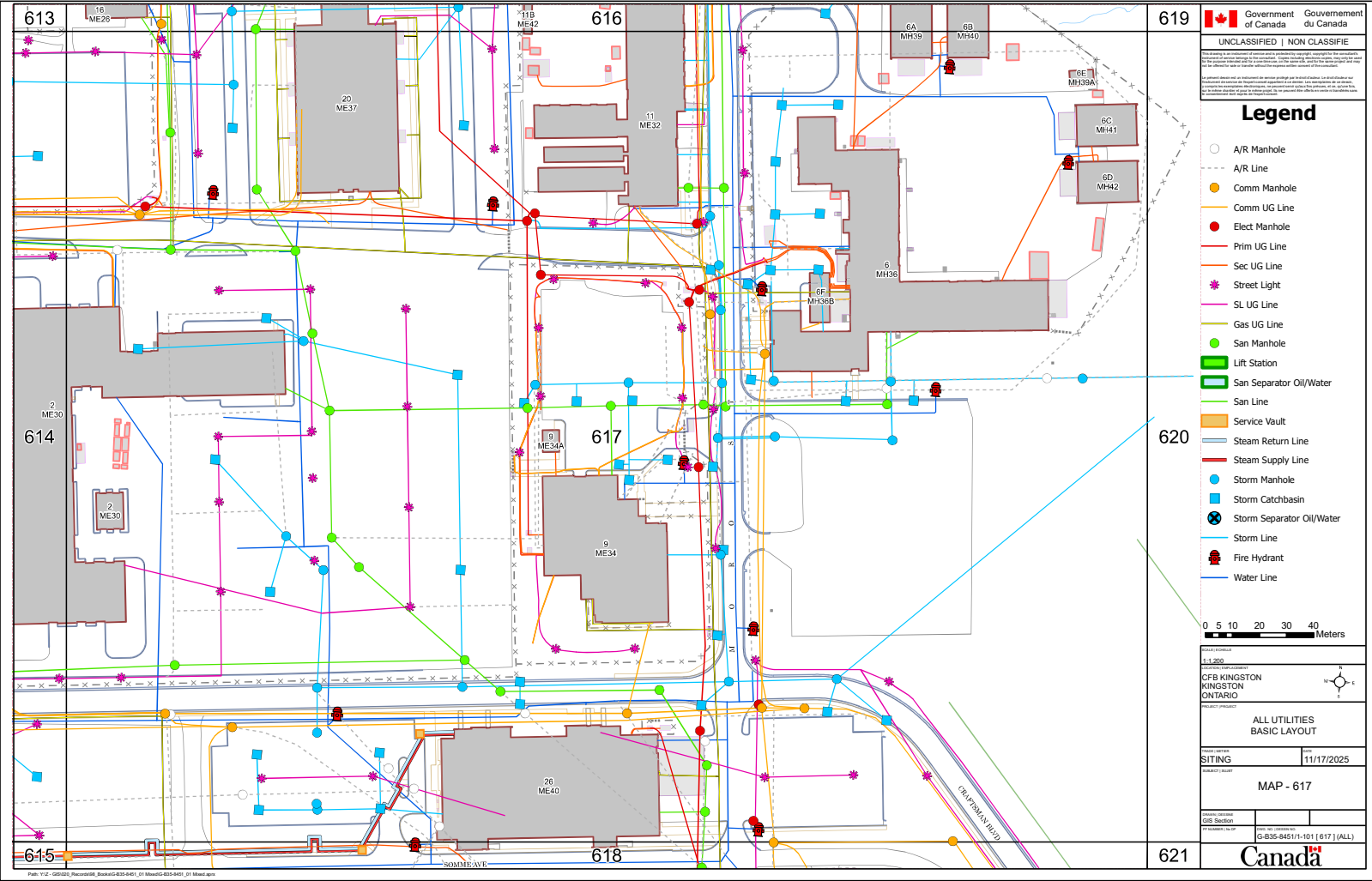
SITING 11/17/2025

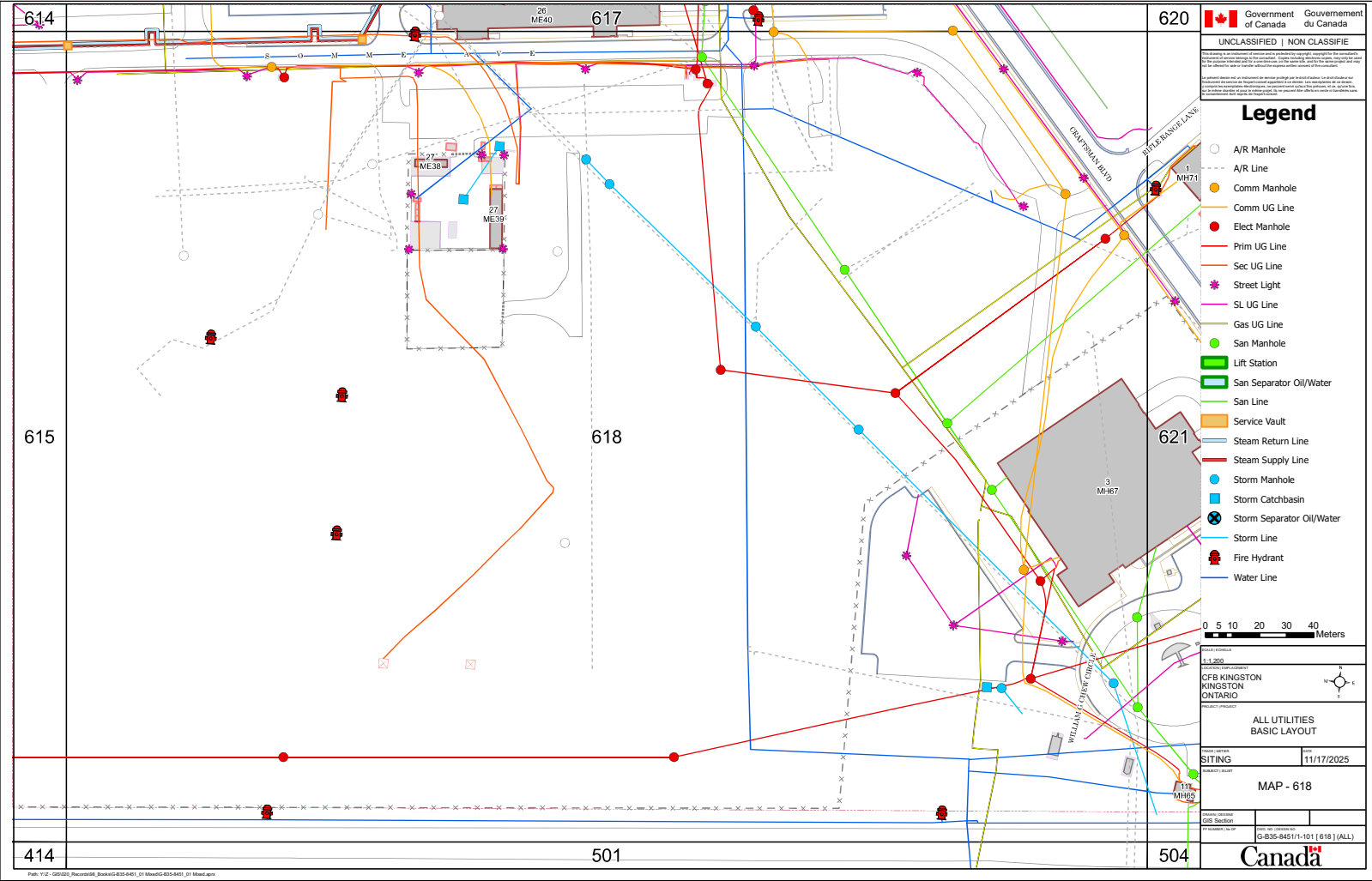
MAP - 616

G-835-845/1-101 (616) (ALL)

Canada







Government of Canada  
Gouvernement du Canada

UNCLASSIFIED / NON CLASSIFIÉ

ALL UTILITIES BASIC LAYOUT

### Legend

- A/R Manhole
- A/R Line
- Comm Manhole
- Comm UG Line
- Elect Manhole
- Prim UG Line
- Sec UG Line
- Street Light
- SL UG Line
- Gas UG Line
- San Manhole
- Lift Station
- San Separator Oil/Water
- San Line
- Service Vault
- Steam Return Line
- Steam Supply Line
- Storm Manhole
- Storm Catchbasin
- Storm Separator Oil/Water
- Storm Line
- Fire Hydrant
- Water Line

0 5 10 20 30 40 Meters

11/20  
CFB KINGSTON  
KINGSTON  
ONTARIO

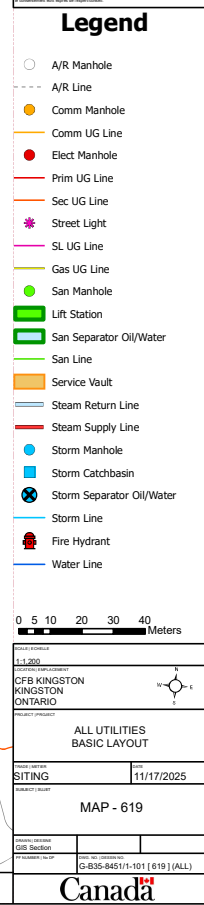
ALL UTILITIES  
BASIC LAYOUT

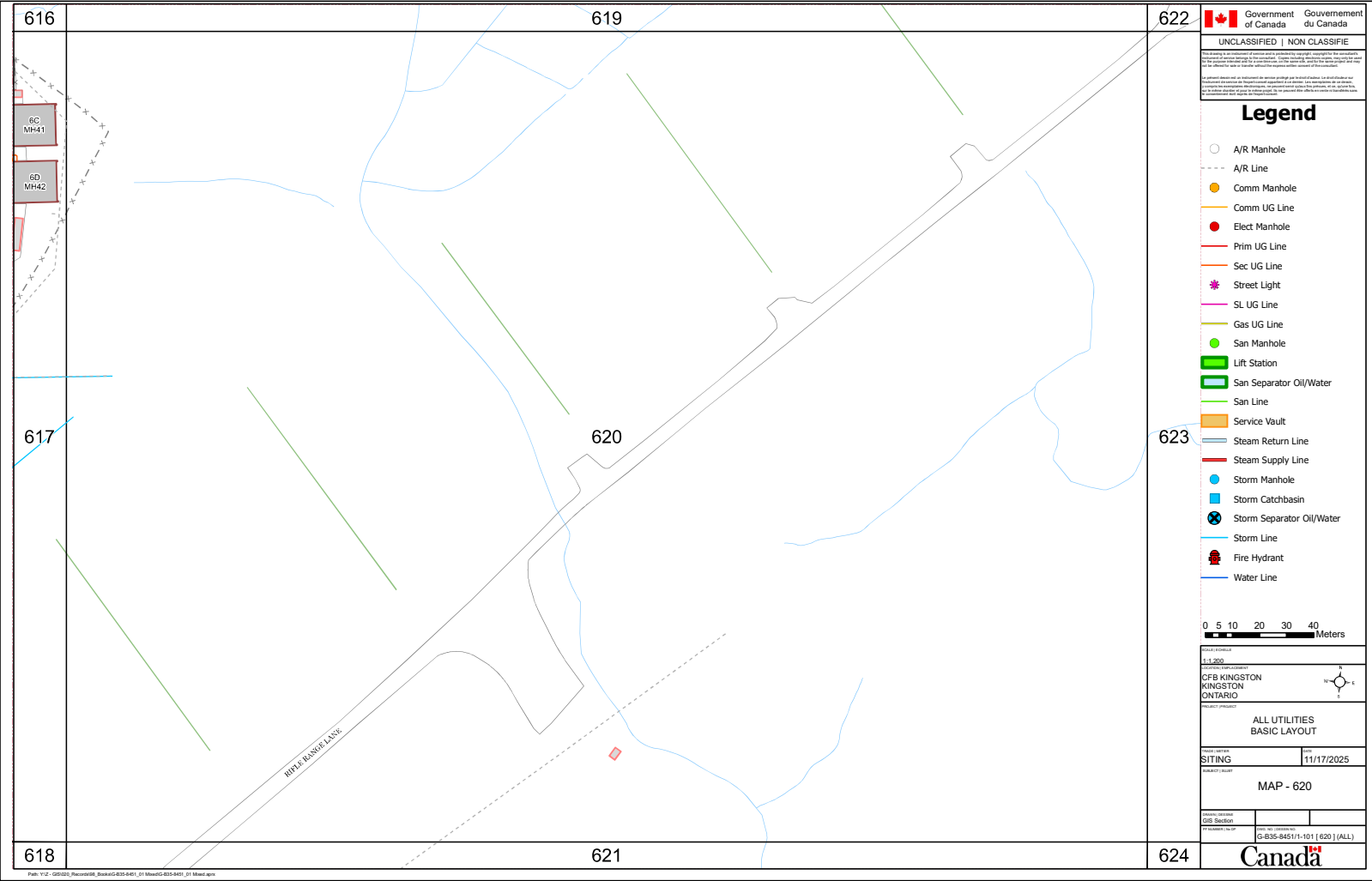
SITING 11/17/2025

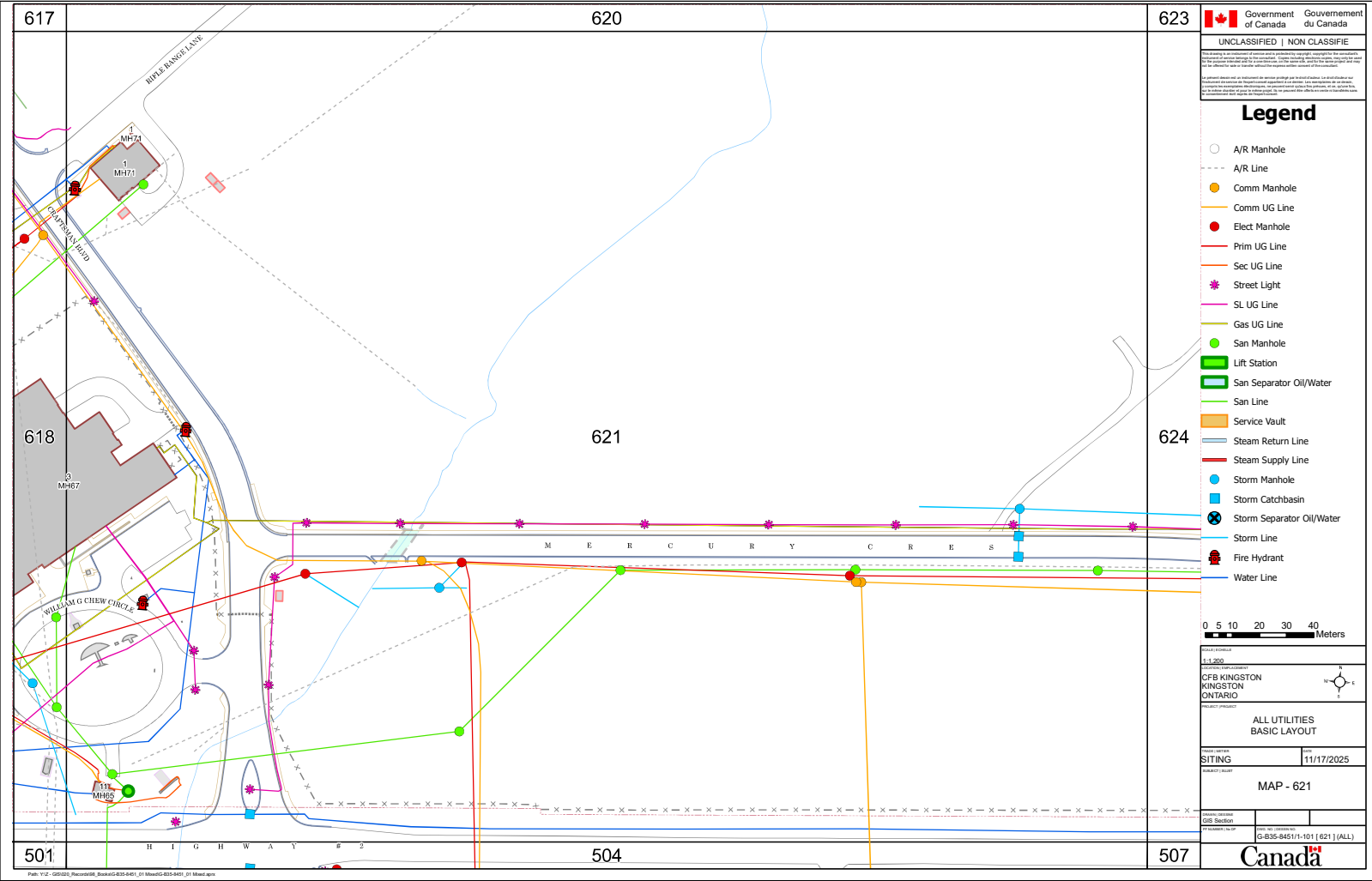
MAP - 618

G-835-845/1-101 (618) (ALL)

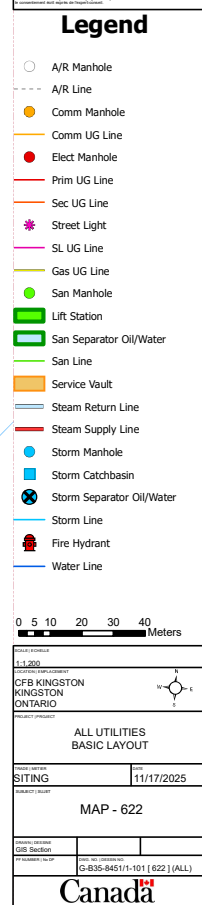
Canada







Path: V:\2 - GIS\2025\Records\08\_Booked\G-835-8451\_01 Map\G-835-8451\_01 Map.aprx



619

622

620

623

